

# **Cheshire East Council Electoral Review 2023-24: Warding Proposal Report**

## **Appendix A: Maps of the proposed wards**

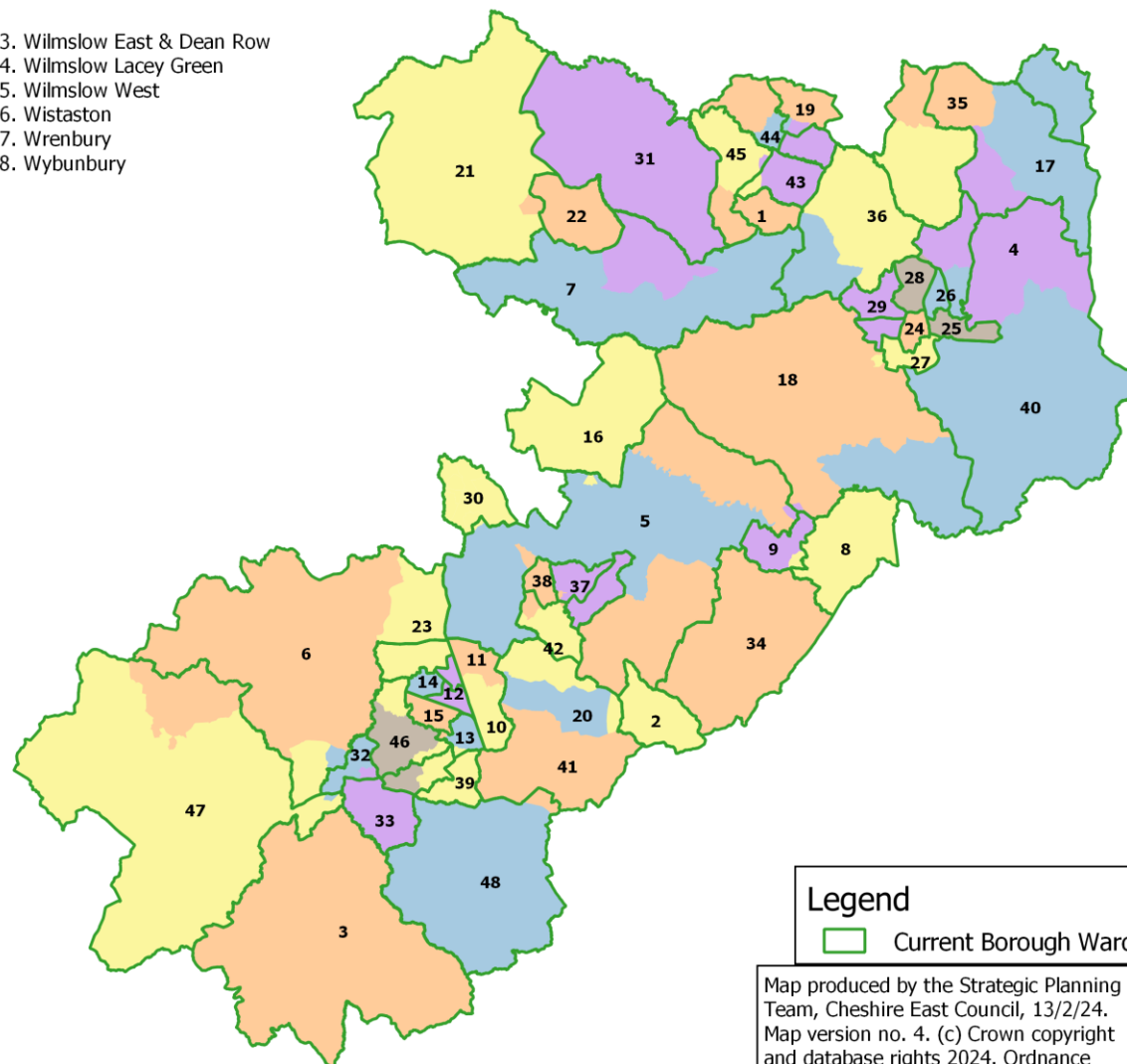
Document version no. 4 (18 February 2024)

# Overview Map

## Cheshire East: Proposed Borough Wards

### MAP GUIDE

- |                                      |                              |
|--------------------------------------|------------------------------|
| 1. Alderley Edge                     | 43. Wilmslow East & Dean Row |
| 2. Alsager                           | 44. Wilmslow Lacey Green     |
| 3. Audlem                            | 45. Wilmslow West            |
| 4. Bollington & Rainow               | 46. Wistaston                |
| 5. Brereton                          | 47. Wrenbury                 |
| 6. Bunbury                           | 48. Wyburnbury               |
| 7. Chelford                          |                              |
| 8. Congleton East                    |                              |
| 9. Congleton West                    |                              |
| 10. Crewe East                       |                              |
| 11. Crewe Maw Green                  |                              |
| 12. Crewe North                      |                              |
| 13. Crewe South                      |                              |
| 14. Crewe St Barnabas                |                              |
| 15. Crewe West                       |                              |
| 16. Dane Valley                      |                              |
| 17. Disley                           |                              |
| 18. Gawsworth                        |                              |
| 19. Handforth                        |                              |
| 20. Haslington                       |                              |
| 21. High Legh                        |                              |
| 22. Knutsford                        |                              |
| 23. Leighton                         |                              |
| 24. Macclesfield Central             |                              |
| 25. Macclesfield East                |                              |
| 26. Macclesfield Hurdsfield          |                              |
| 27. Macclesfield South               |                              |
| 28. Macclesfield Tytherington        |                              |
| 29. Macclesfield West                |                              |
| 30. Middlewich                       |                              |
| 31. Mobberley                        |                              |
| 32. Nantwich North & West            |                              |
| 33. Nantwich South & Stapeley        |                              |
| 34. Odd Rode                         |                              |
| 35. Poynton                          |                              |
| 36. Prestbury                        |                              |
| 37. Sandbach East & Central          |                              |
| 38. Sandbach Elworth & Ettiley Heath |                              |
| 39. Shavington                       |                              |
| 40. Sutton                           |                              |
| 41. Weston                           |                              |
| 42. Wheelock & Winterley             |                              |



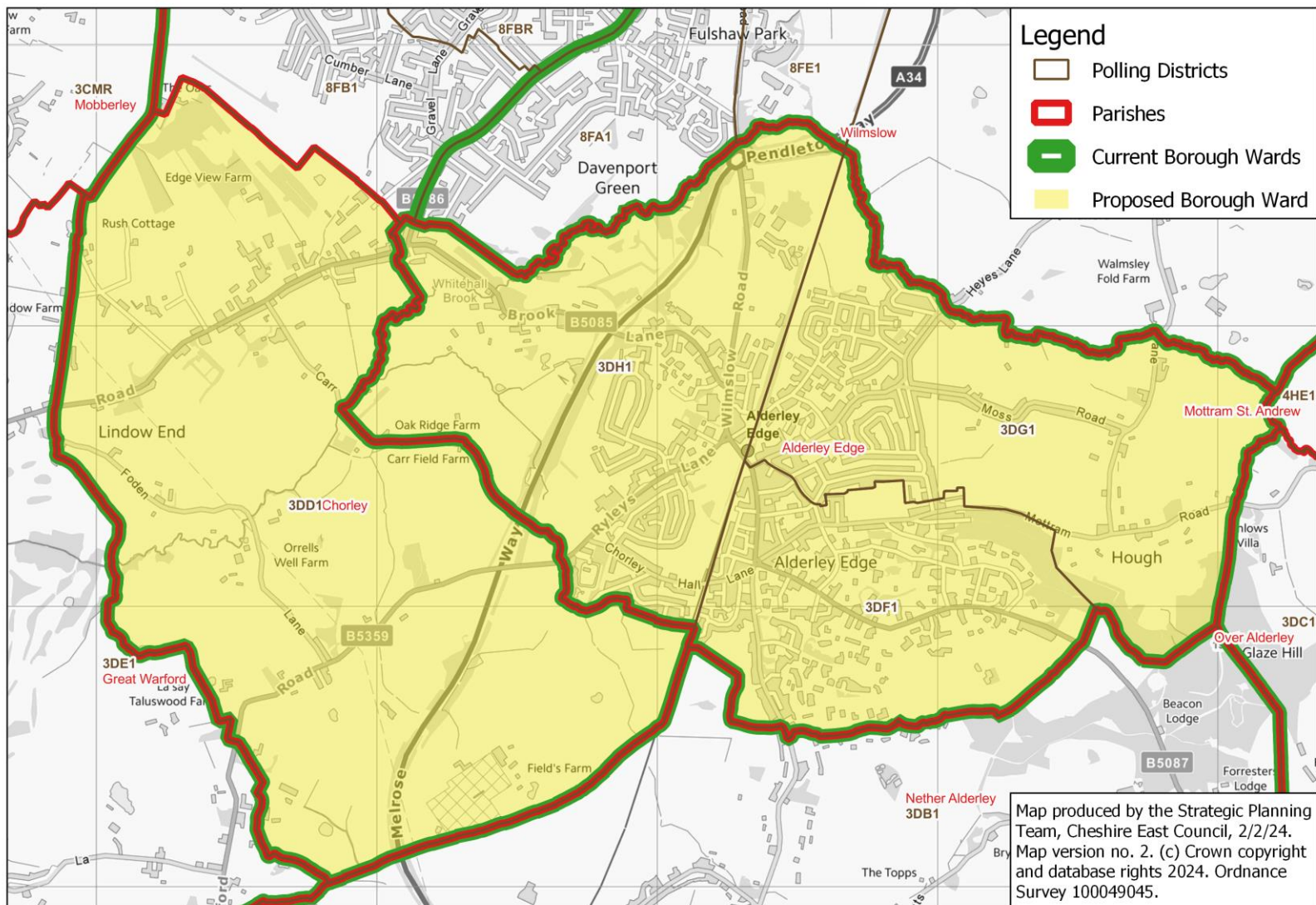
### Legend

Current Borough Wards

Map produced by the Strategic Planning Team, Cheshire East Council, 13/2/24.  
Map version no. 4. (c) Crown copyright and database rights 2024. Ordnance Survey 100049045.

# Alderley Edge

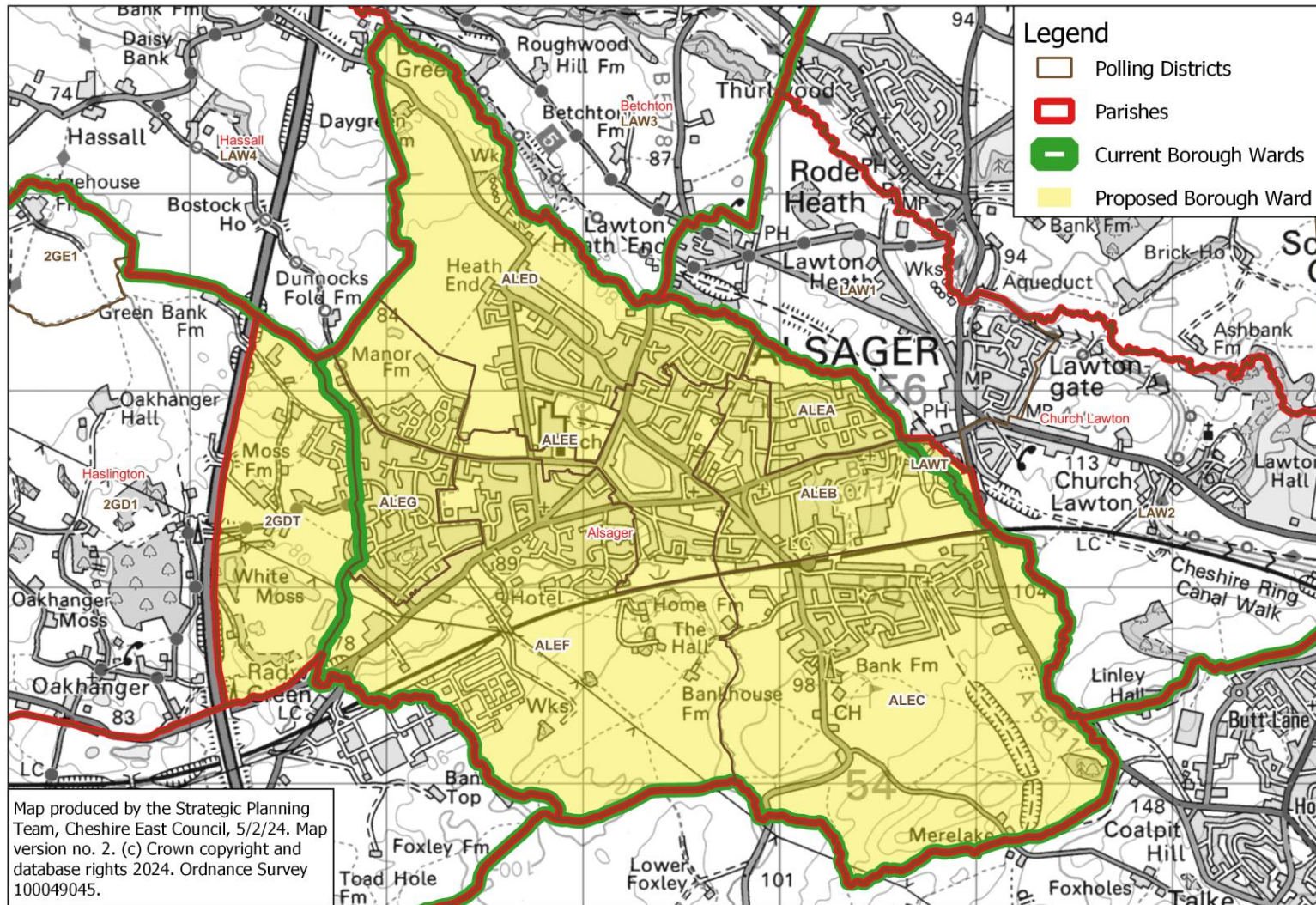
## Proposed Borough Ward: Alderley Edge





# Alsager

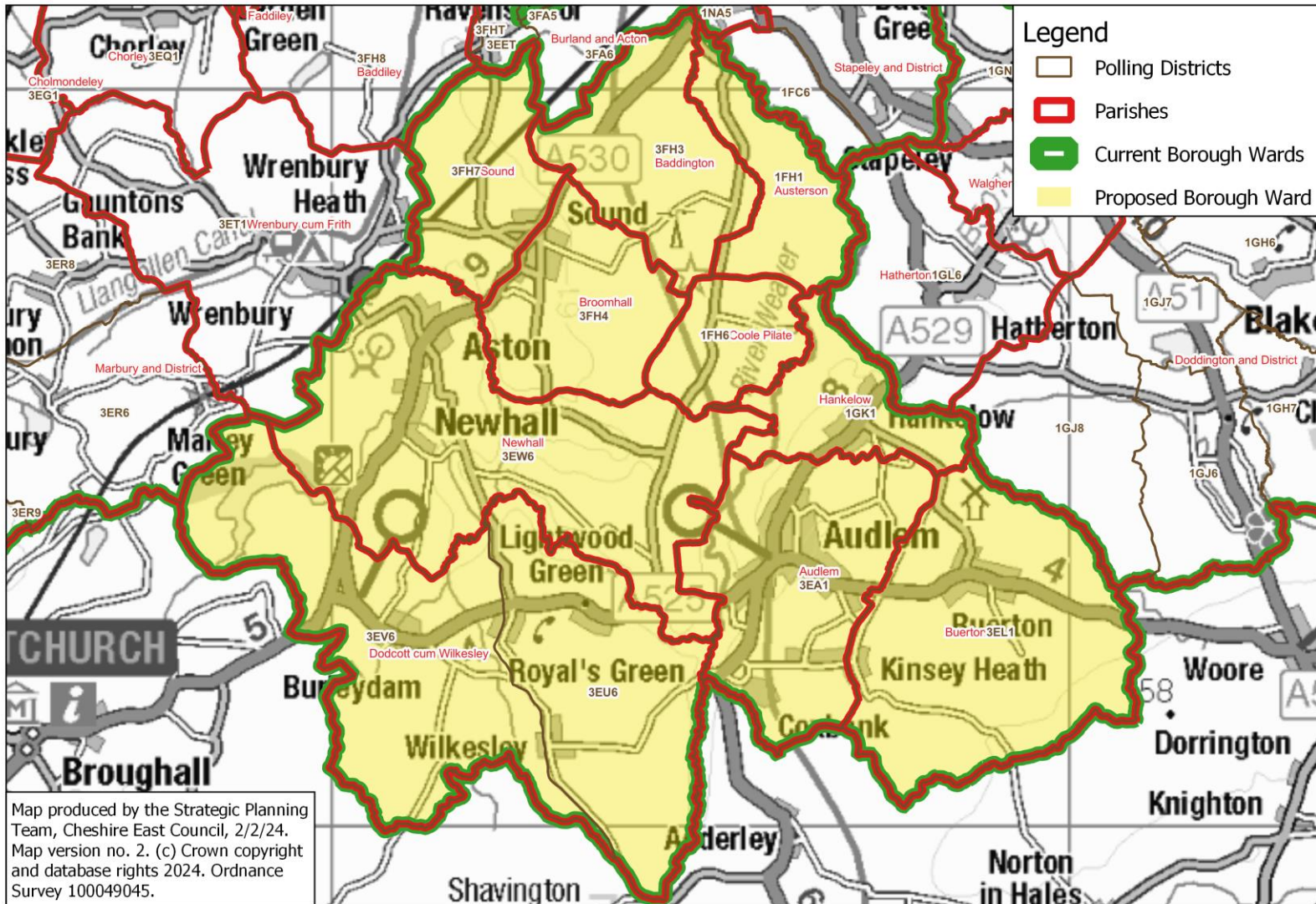
## Proposed Borough Ward: Alsager





# Audlem

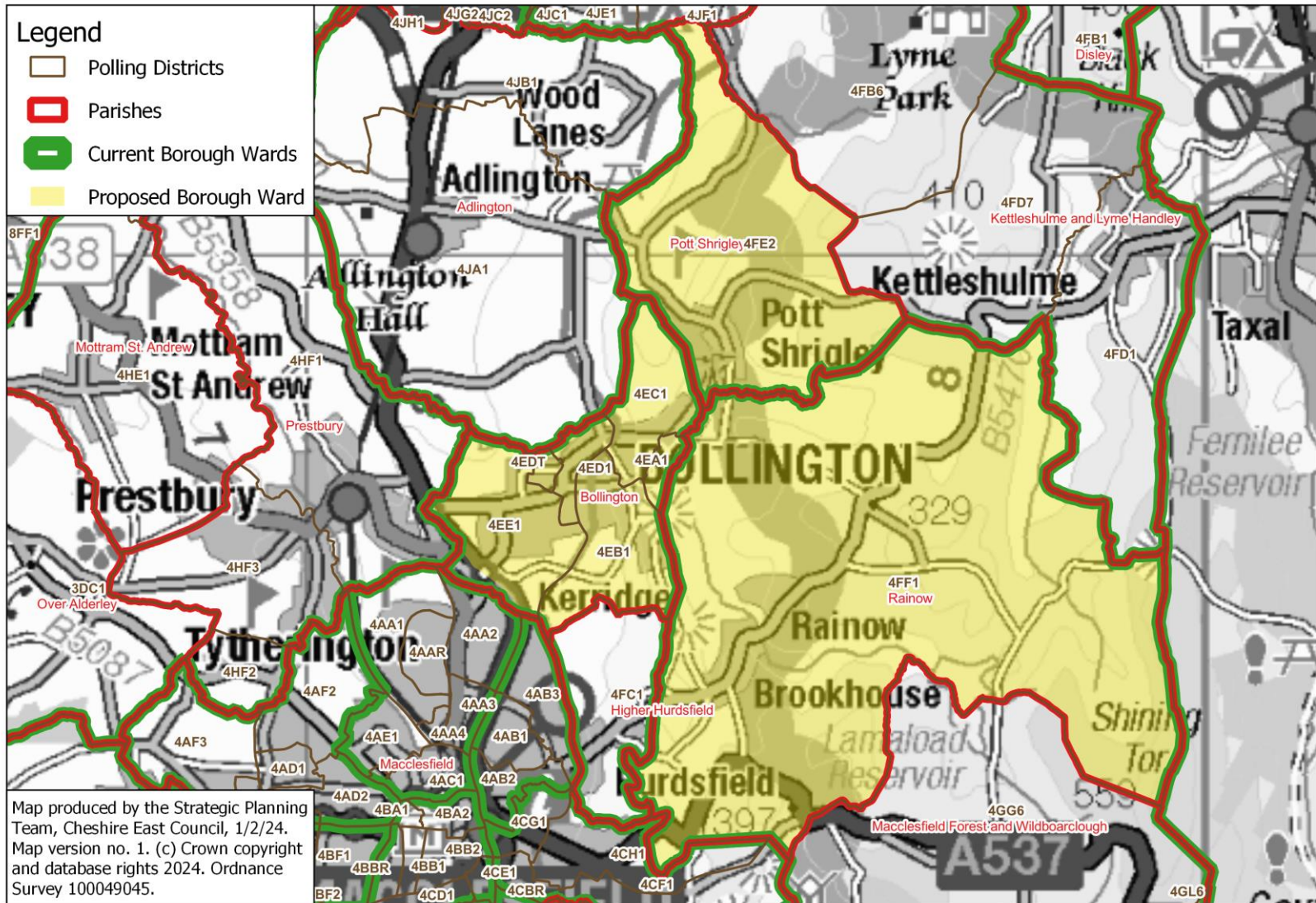
## Proposed Borough Ward: Audlem





# Bollington & Rainow

## Proposed Borough Ward: Bollington & Rainow

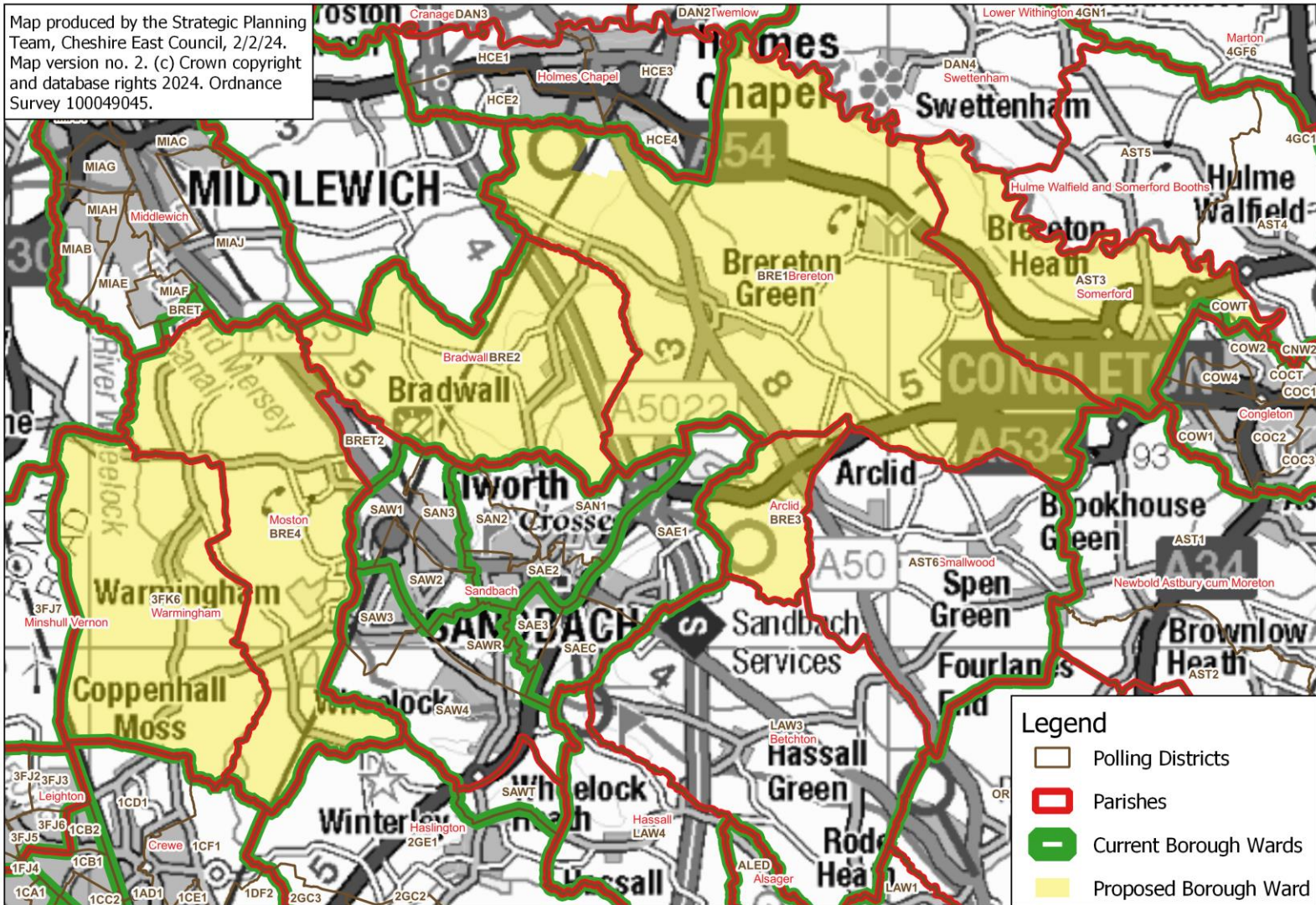




# Brereton

## Proposed Borough Ward: Brereton

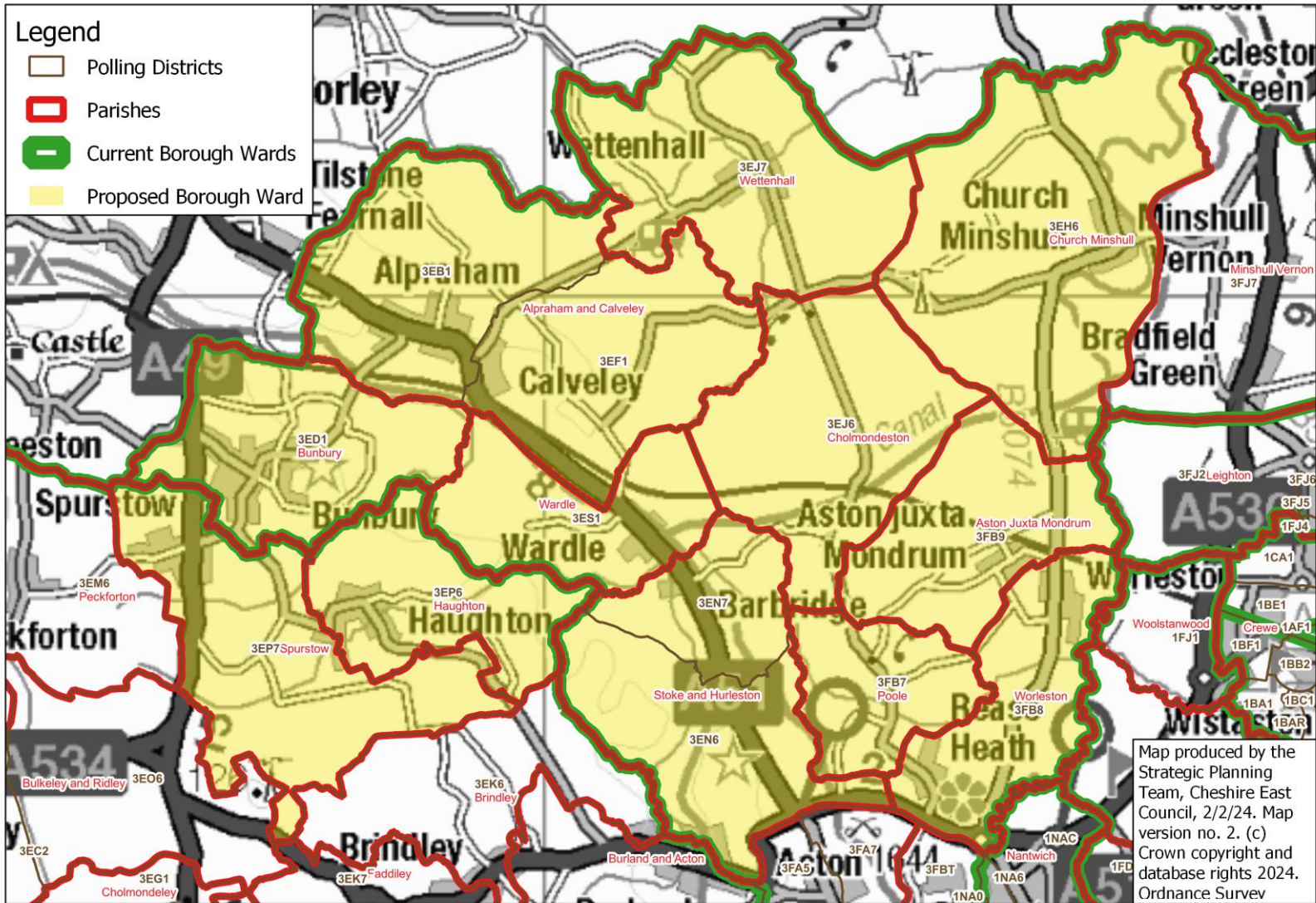
Map produced by the Strategic Planning Team, Cheshire East Council, 2/2/24.  
Map version no. 2. (c) Crown copyright and database rights 2024. Ordnance Survey 100049045.





# Bunbury

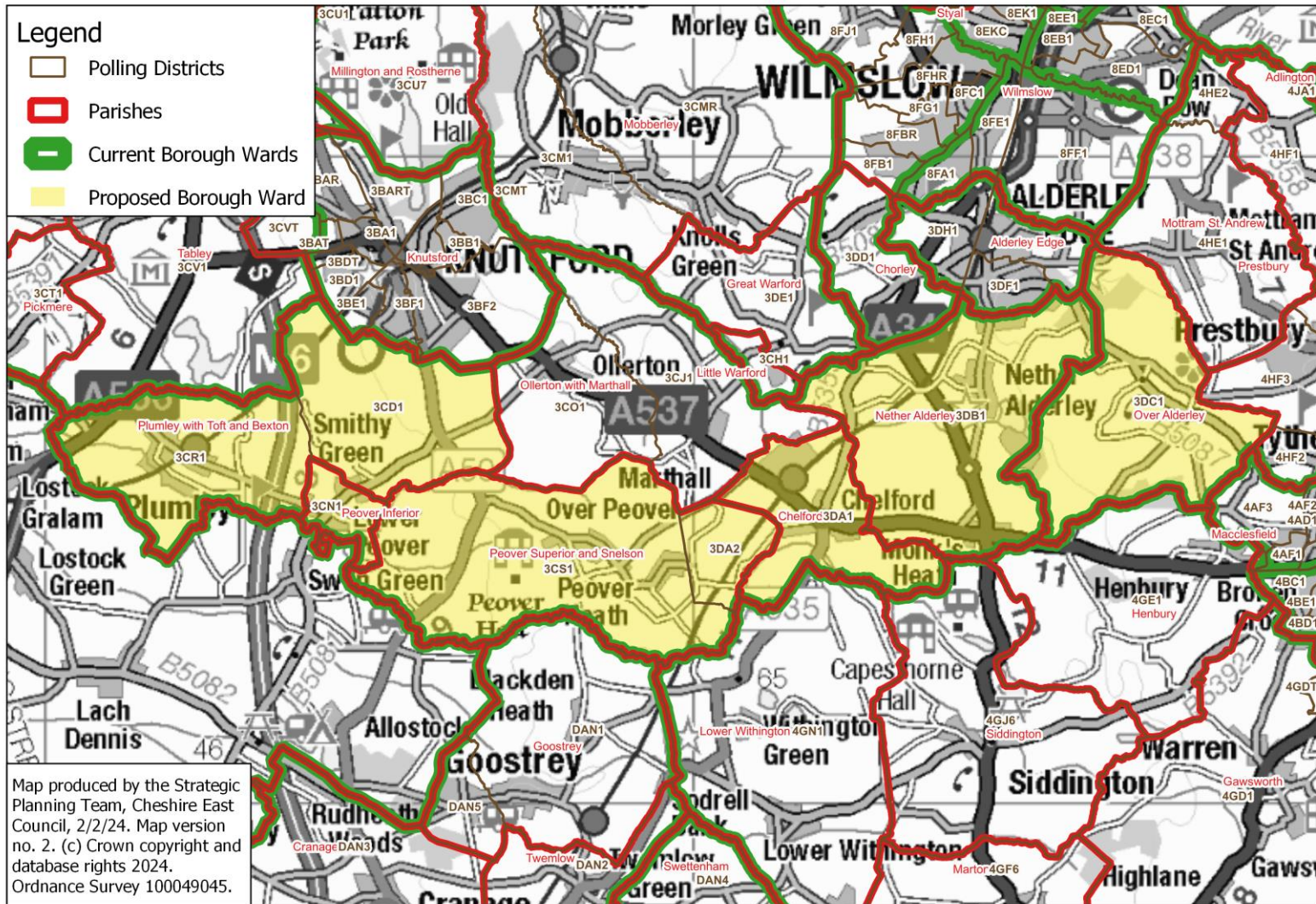
## Proposed Borough Ward: Bunbury





# Chelford

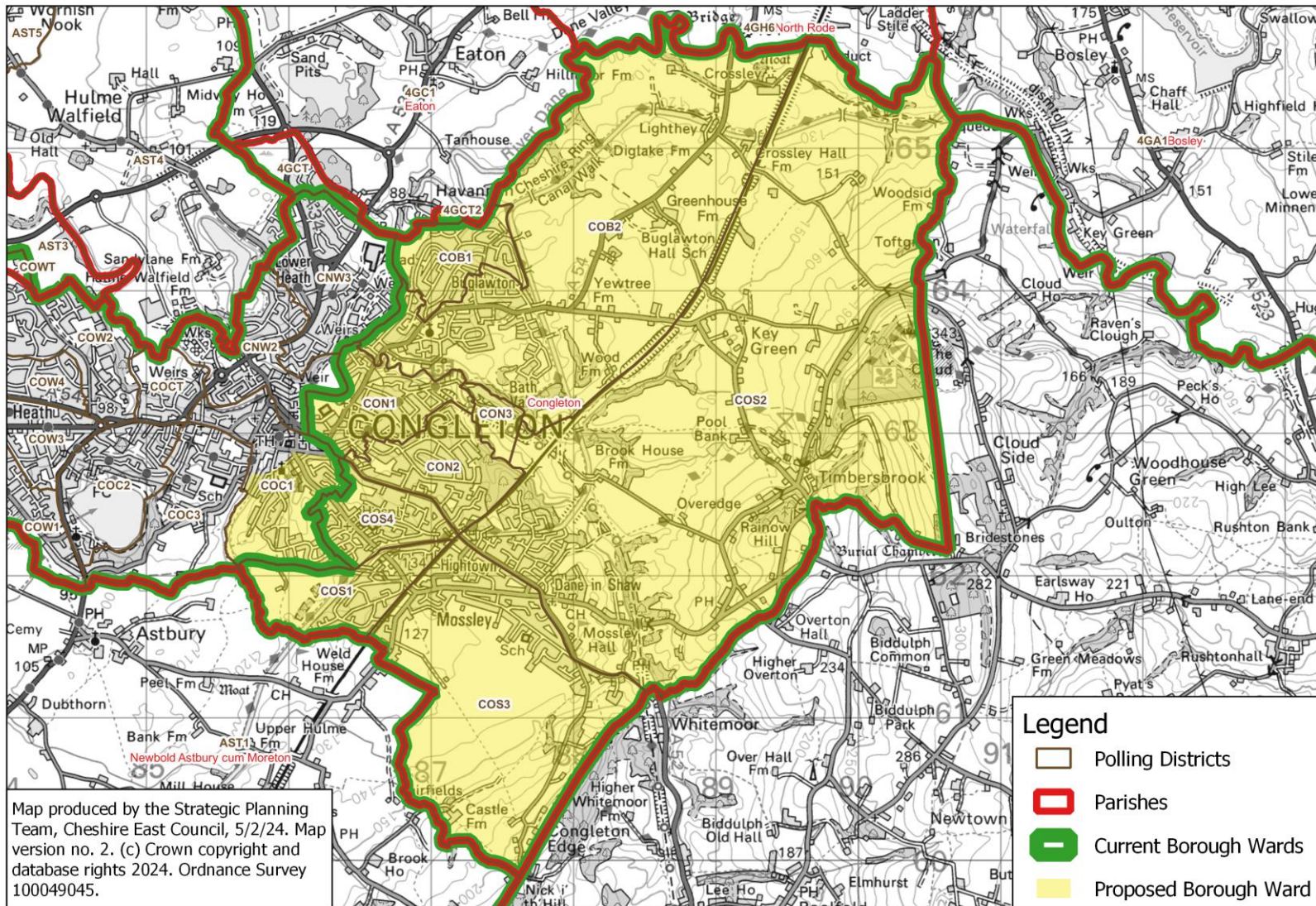
## Proposed Borough Ward: Chelford





# Congleton East

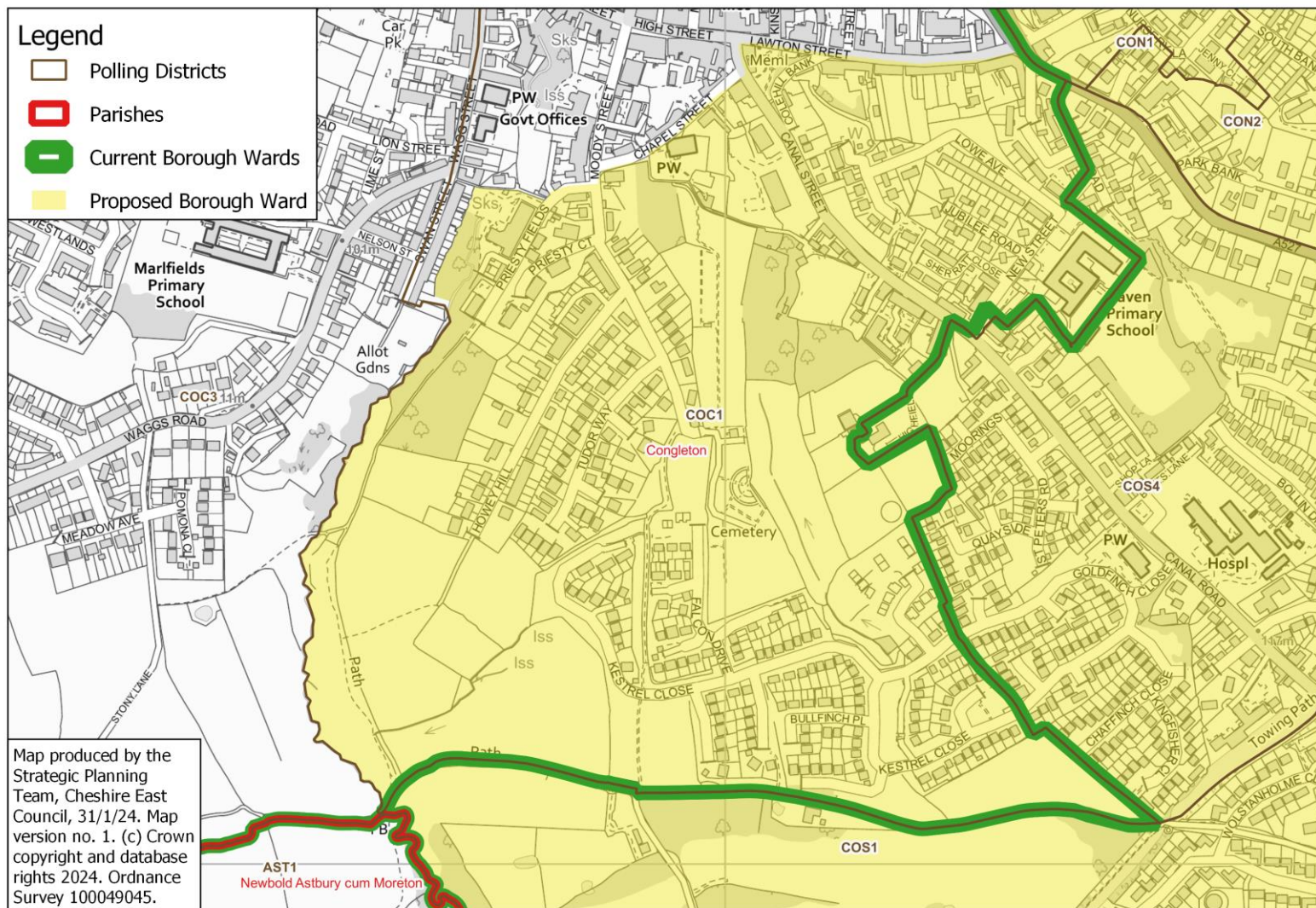
## Proposed Borough Ward: Congleton East





# Congleton East: close-up of Canal Street/ Kestrel Close area

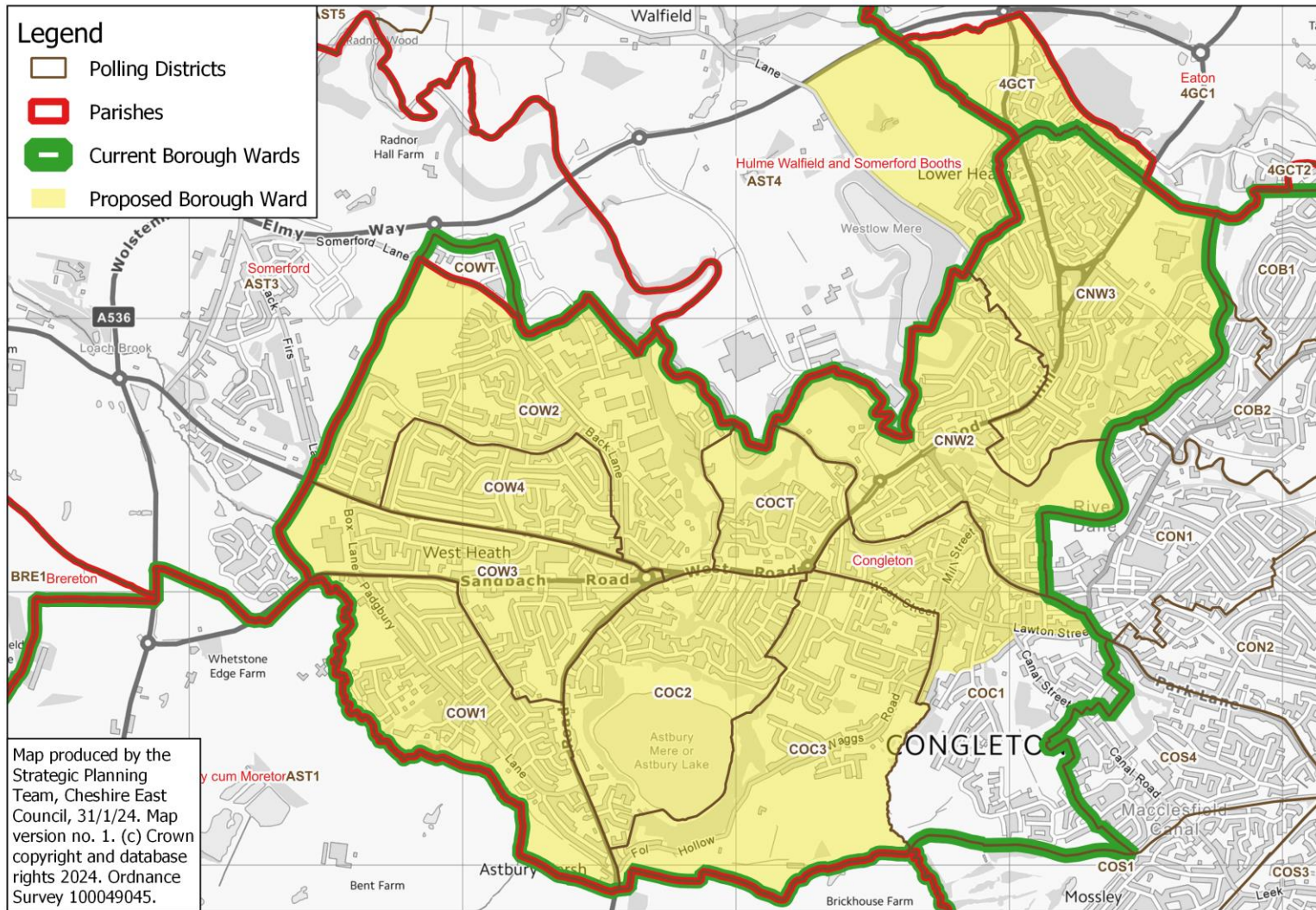
## Proposed Borough Ward: Congleton East - close-up of area of COC1 to be included





# Congleton West

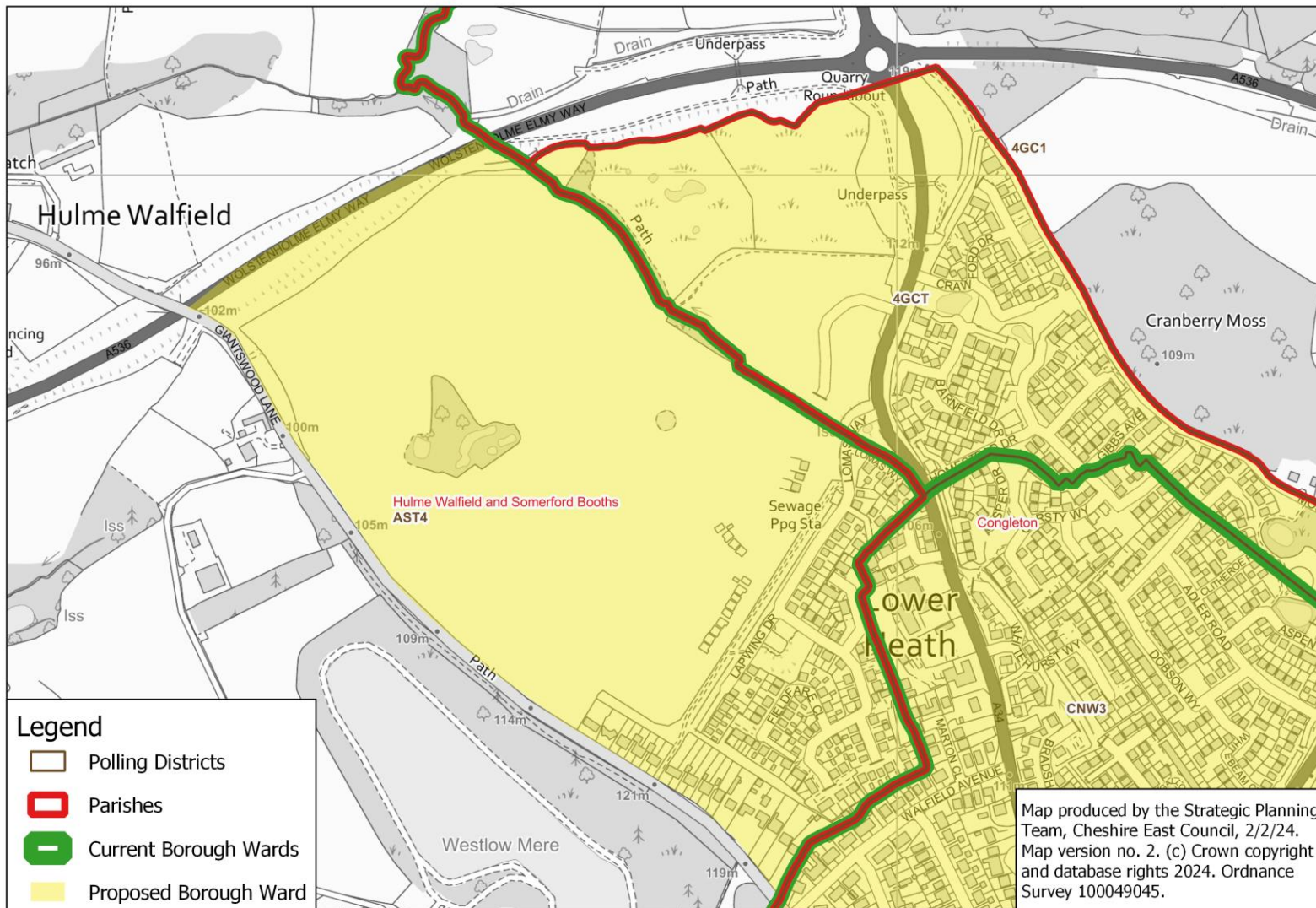
## Proposed Borough Ward: Congleton West





# Congleton West: close-up of Link Road area

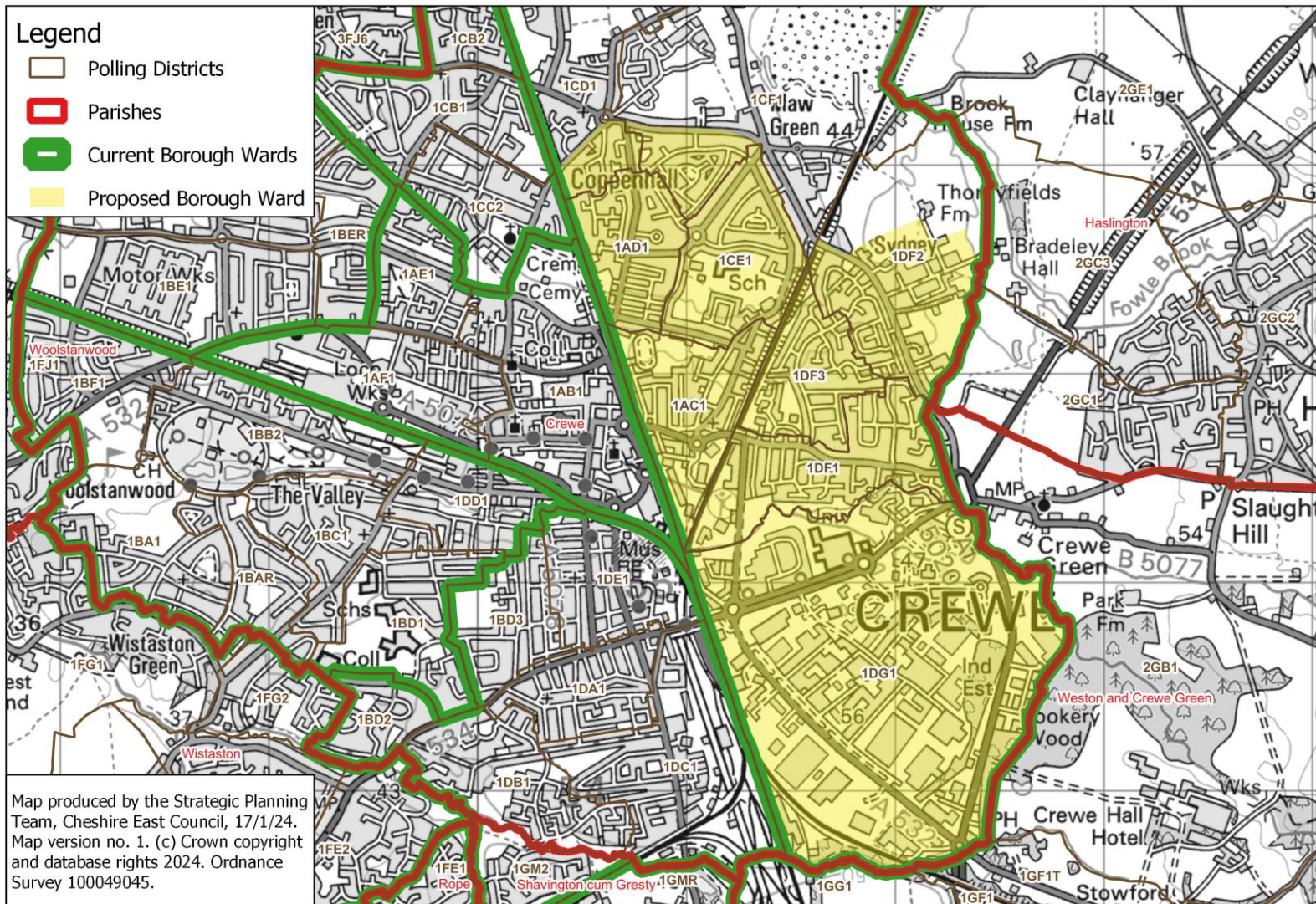
Proposed Borough Ward: Congleton West - close-up of area of AST4 to be included





# Crewe East

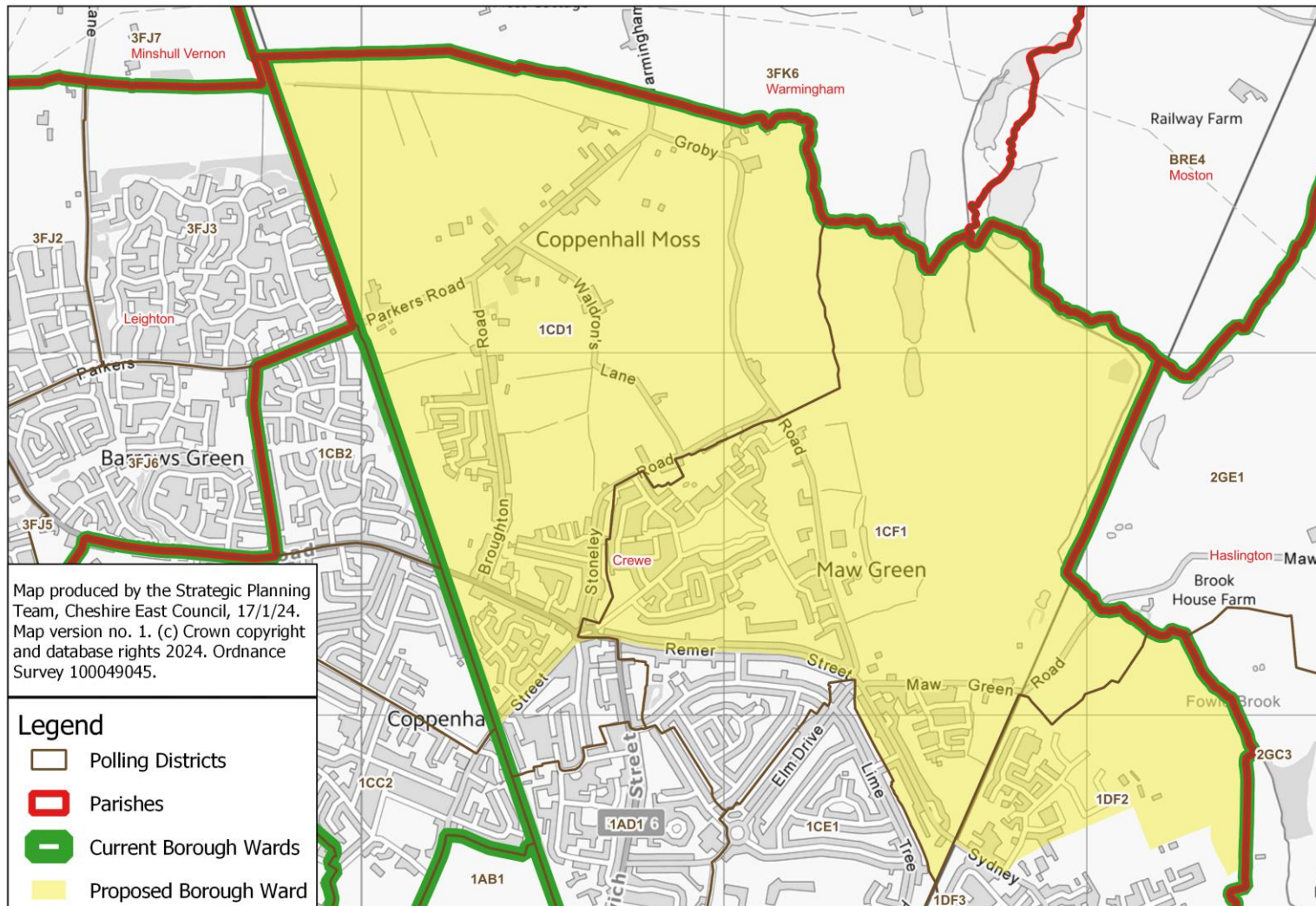
## Proposed Borough Ward: Crewe East





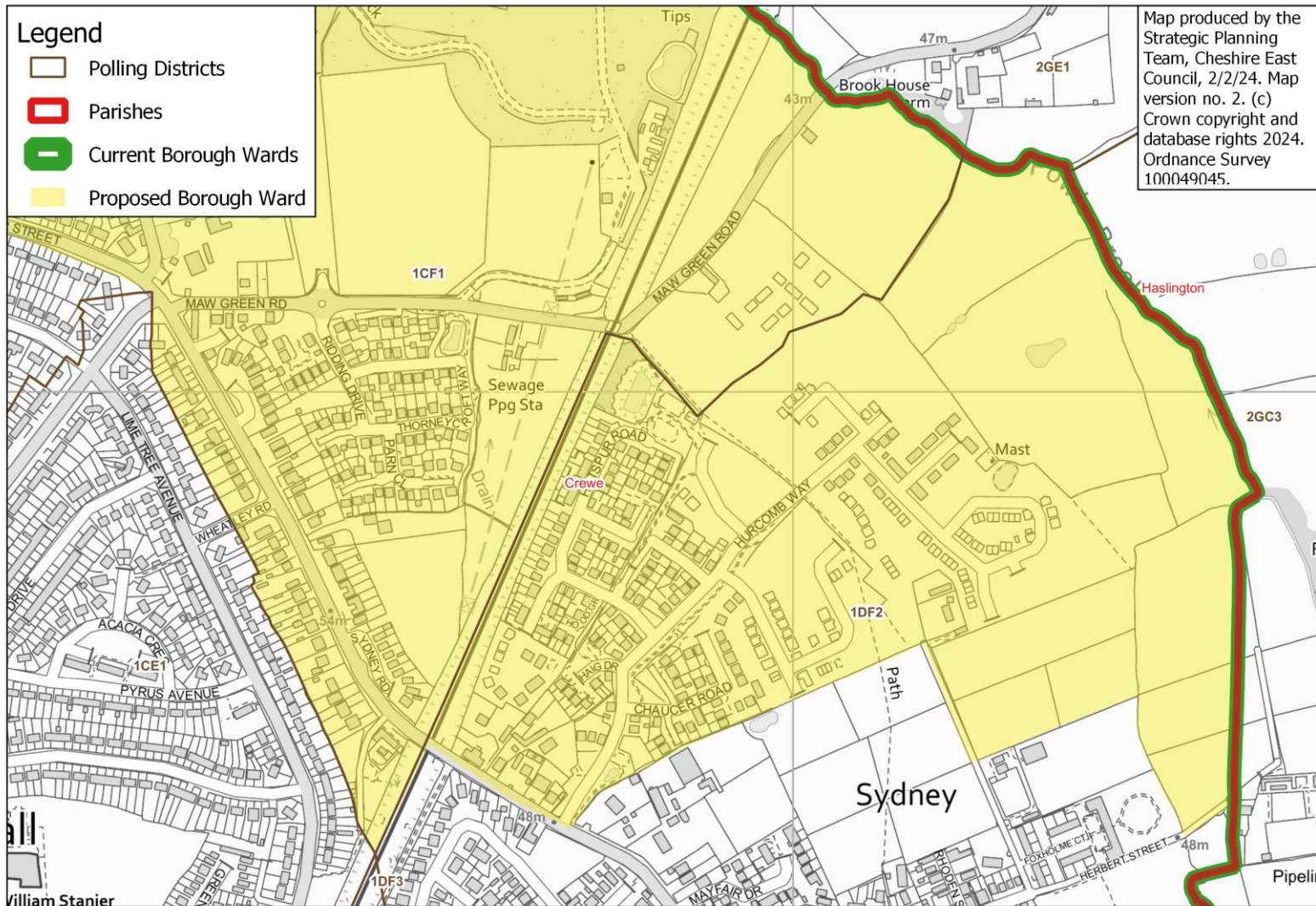
# Crewe Maw Green

## Proposed Borough Ward: Crewe Maw Green



## Crewe Maw Green: close-up of southeastern boundary

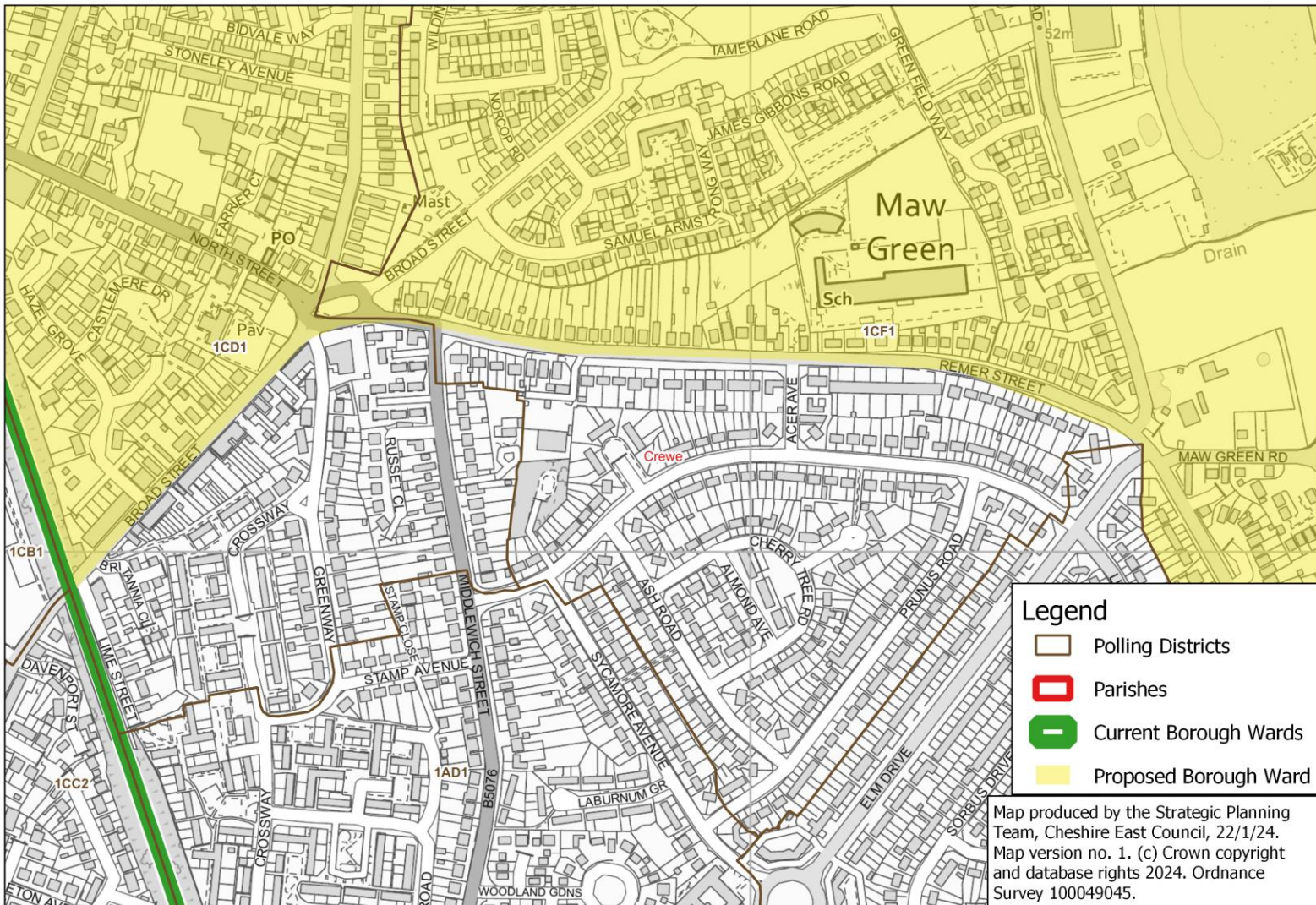
**Proposed Borough Ward: Crewe Maw Green - close-up of southeastern section of proposed boundary**





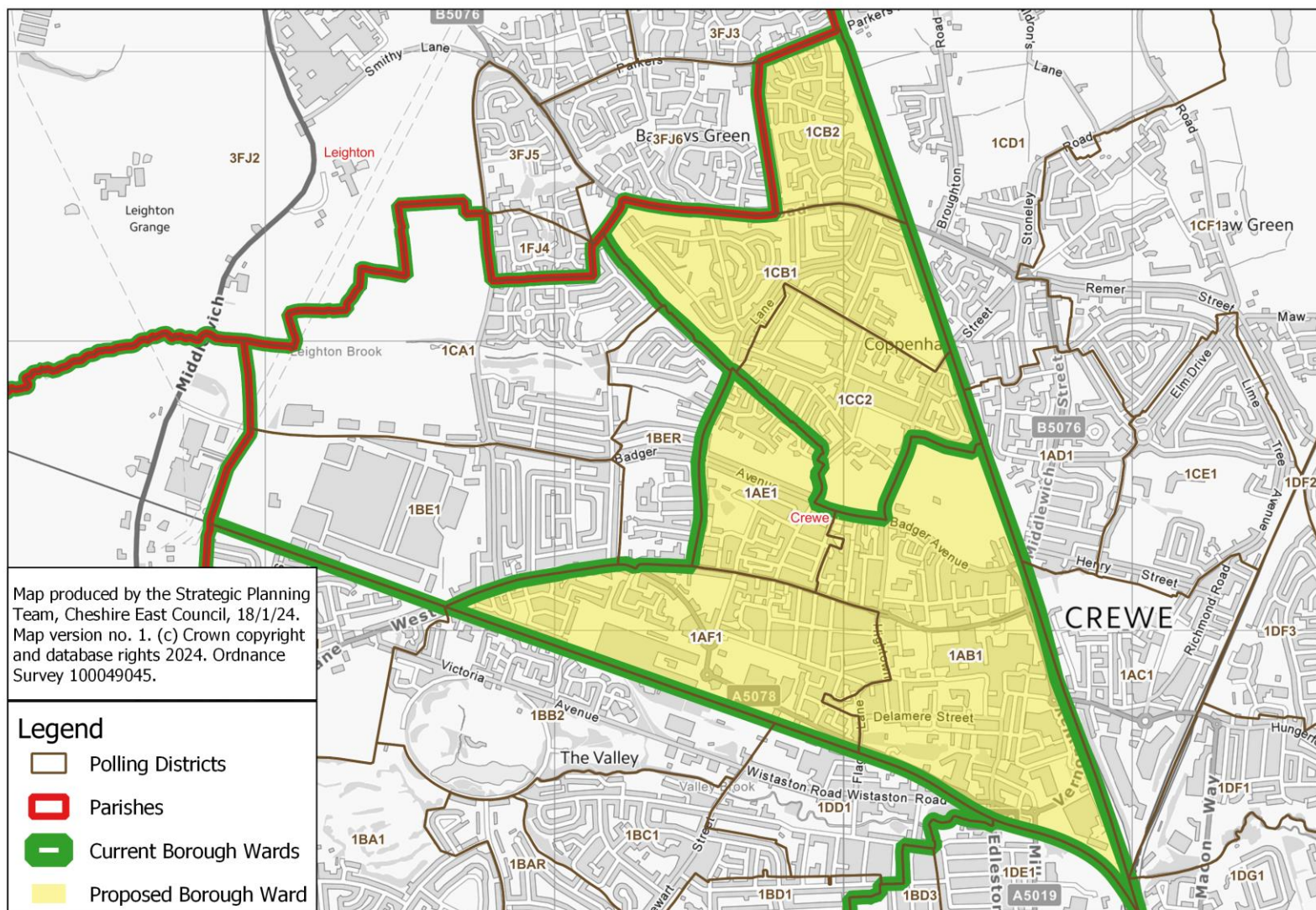
# Crewe Maw Green: close-up of southwestern boundary

Proposed Borough Ward: Crewe Maw Green - close-up of southwestern section of proposed boundary





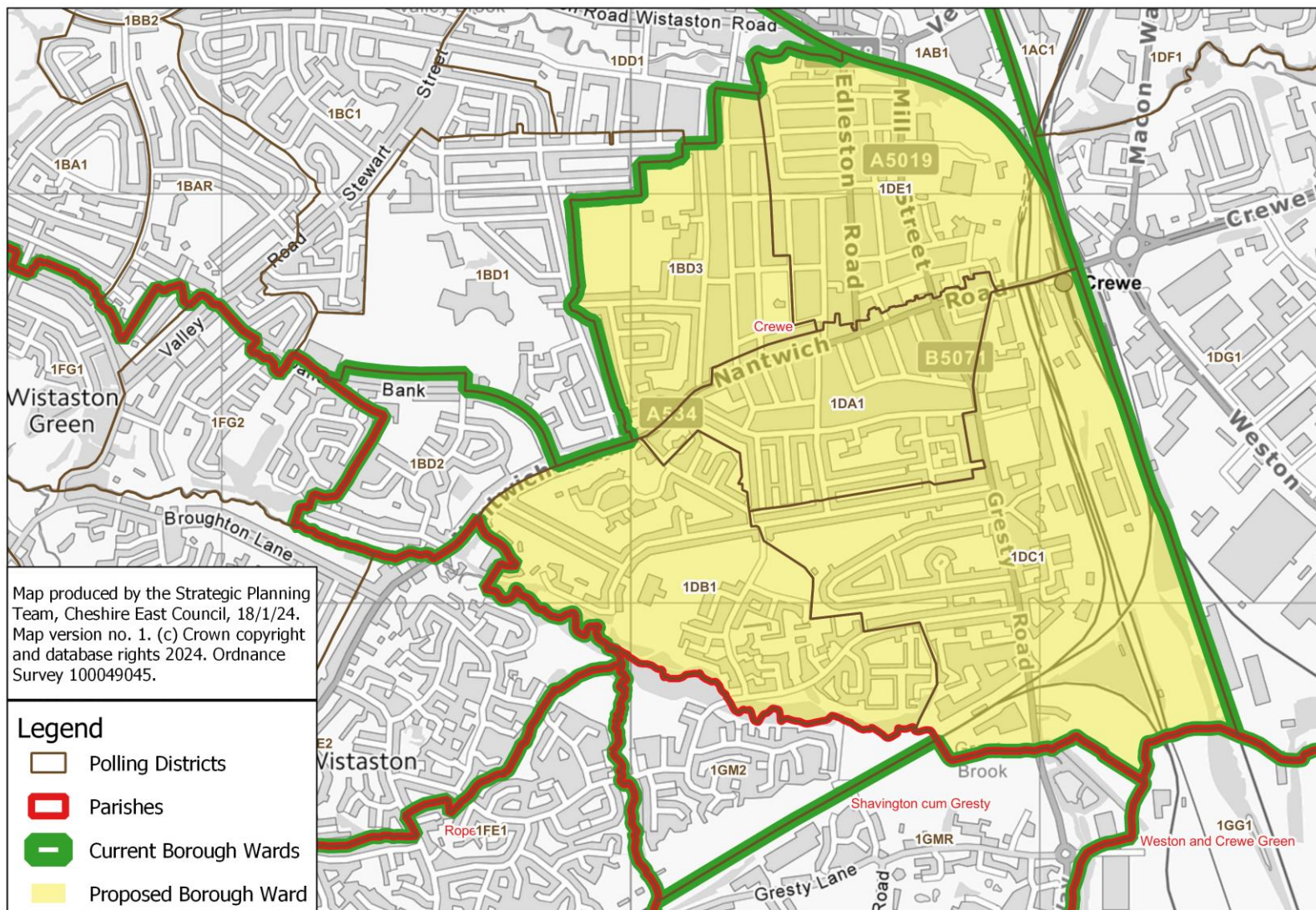
## Proposed Borough Ward: Crewe North





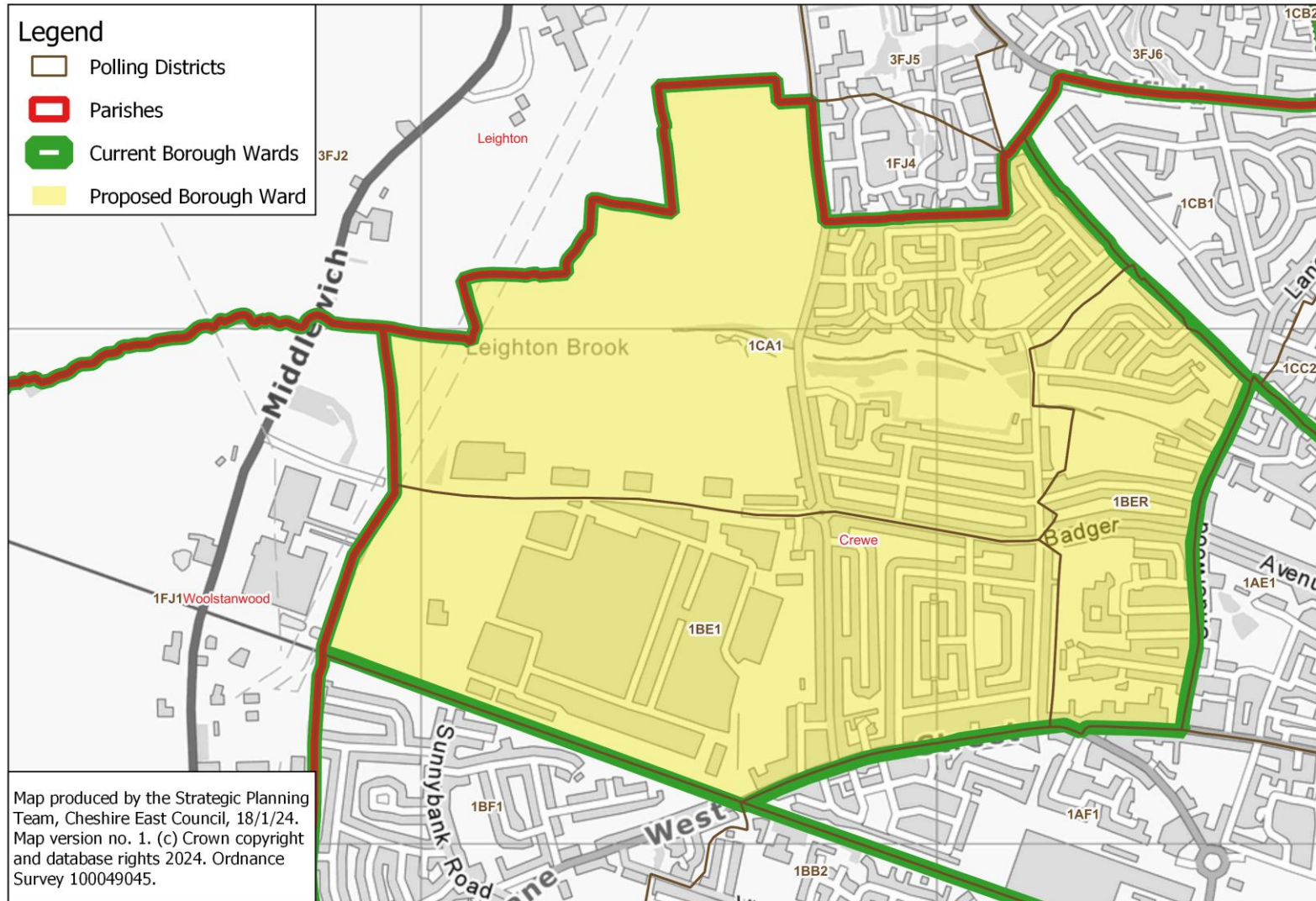
# Crewe South

## Proposed Borough Ward: Crewe South



# Crewe St Barnabas

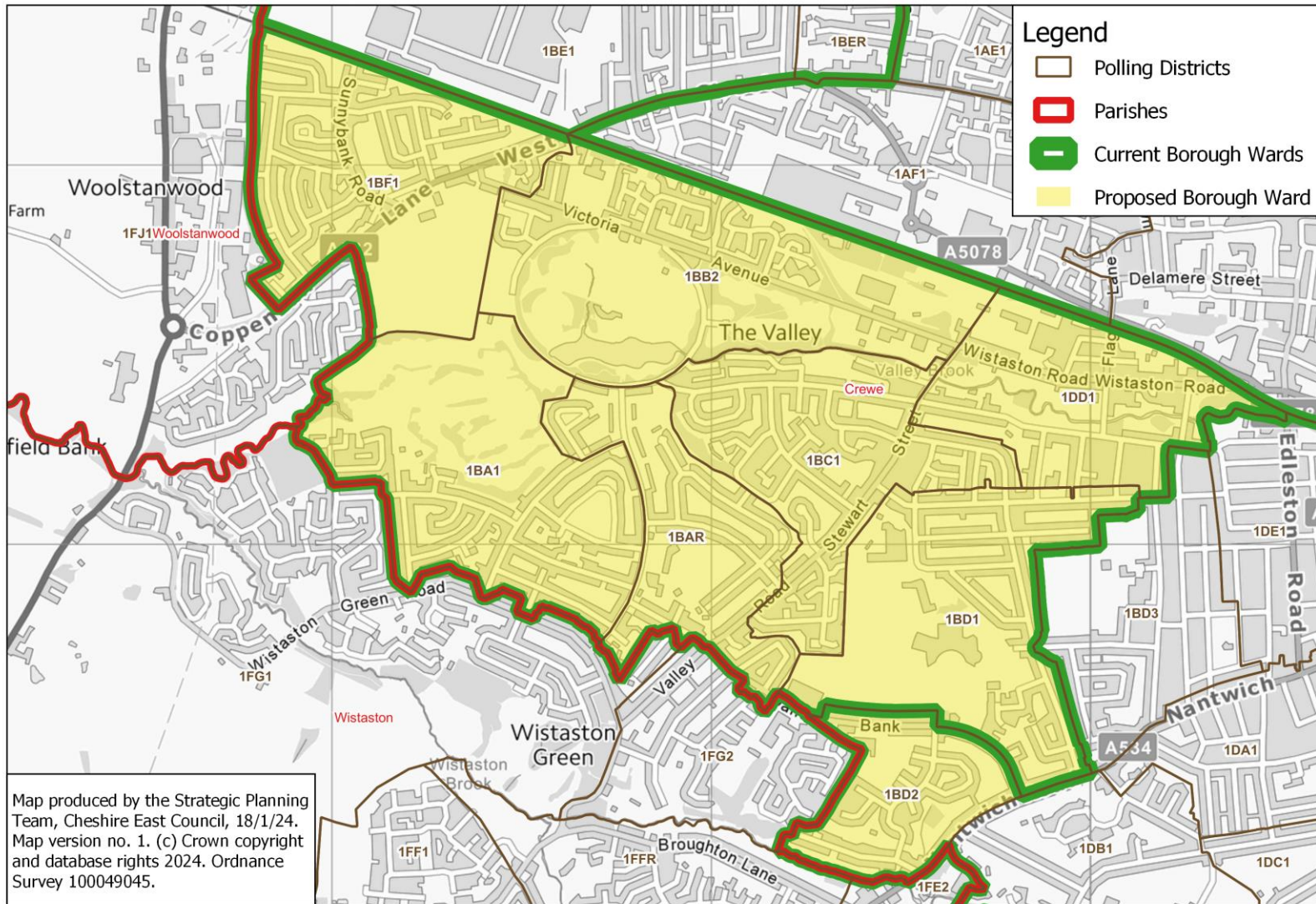
## Proposed Borough Ward: Crewe St Barnabas





# Crewe West

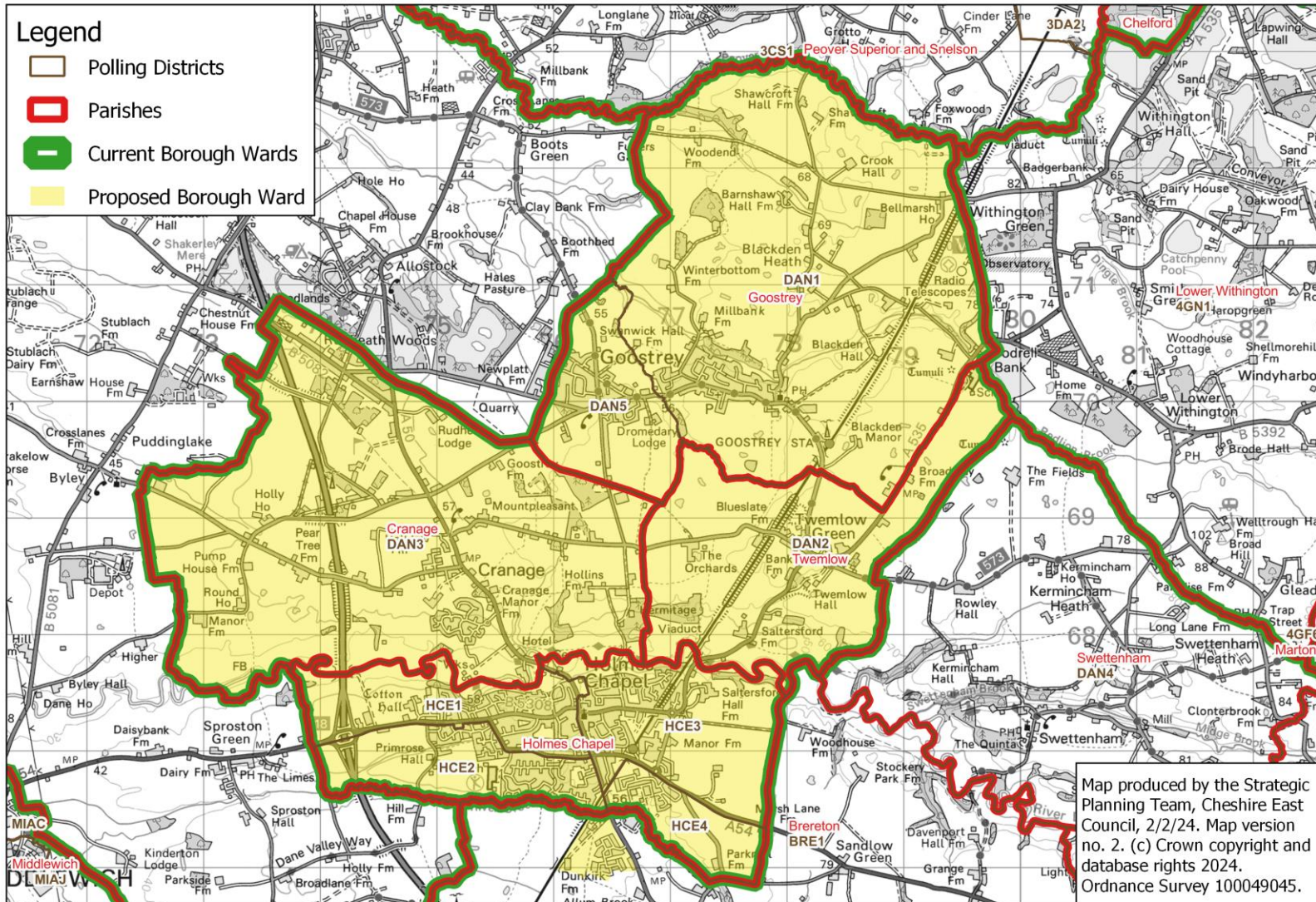
## Proposed Borough Ward: Crewe West





# Dane Valley

## Proposed Borough Ward: Dane Valley





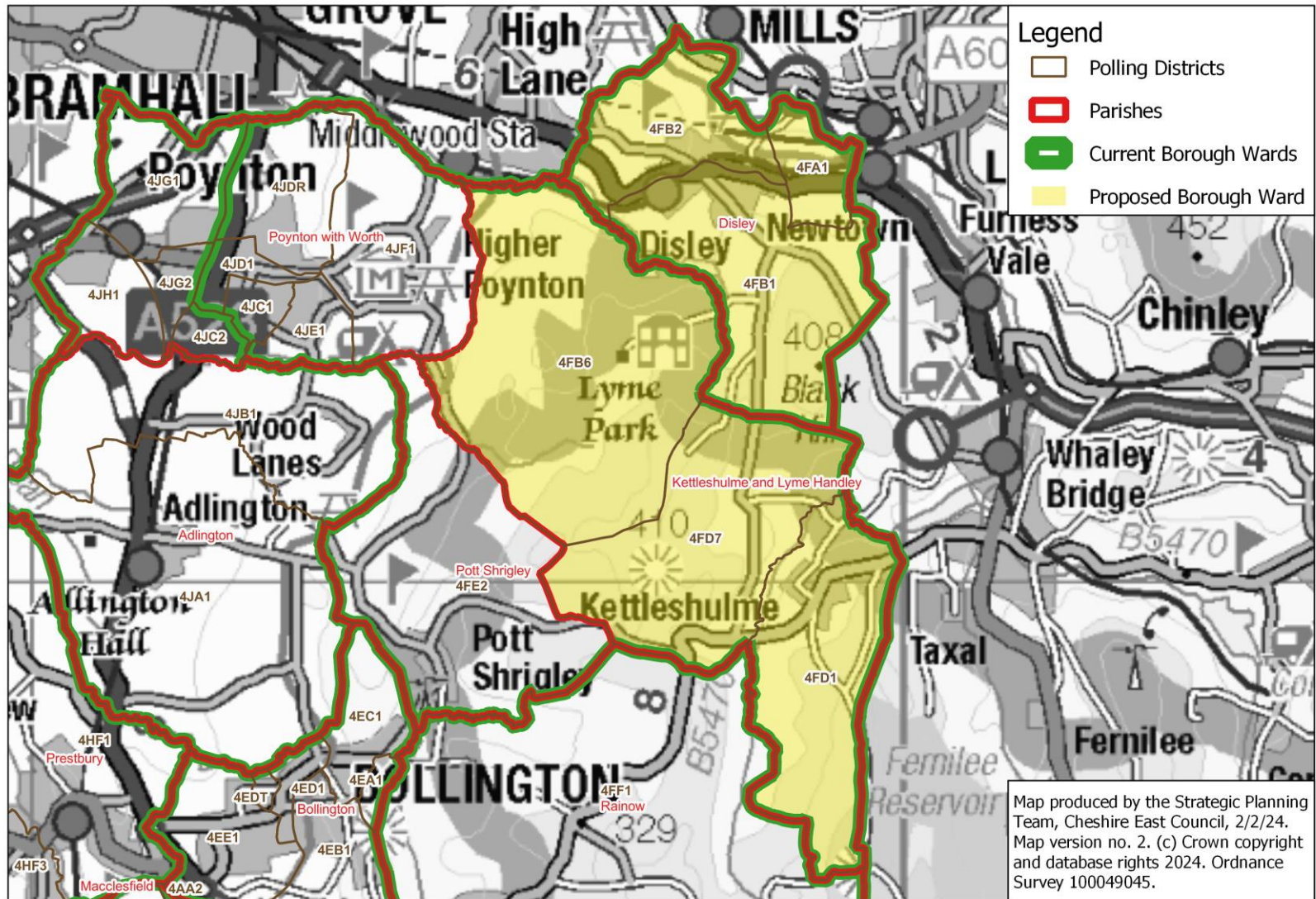
**Proposed Borough Ward: Dane Valley - close-up of boundary in Bluebell Green area**





# Disley

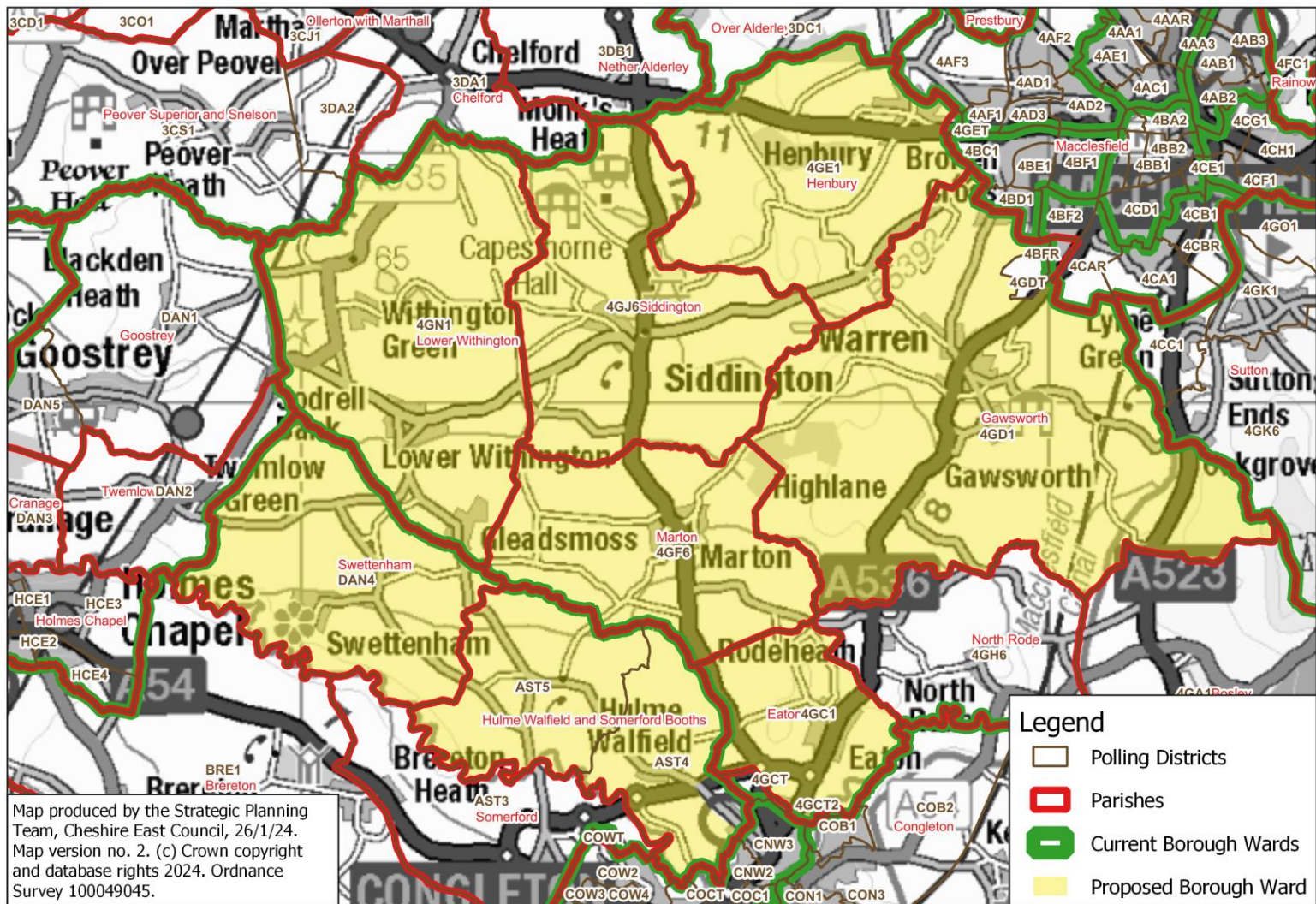
## Proposed Borough Ward: Disley





# Gawsworth

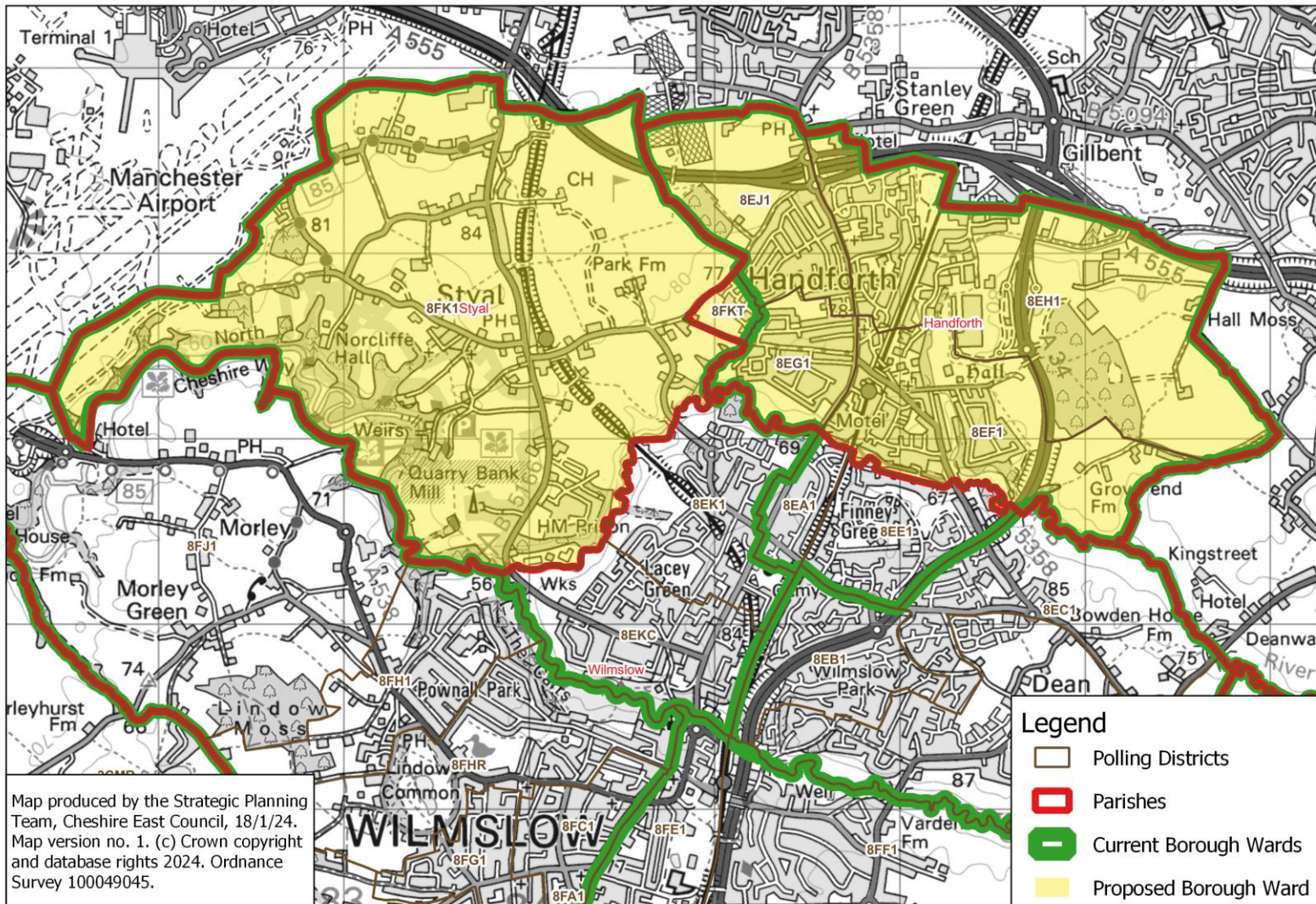
## Proposed Borough Ward: Gawsworth





# Handforth

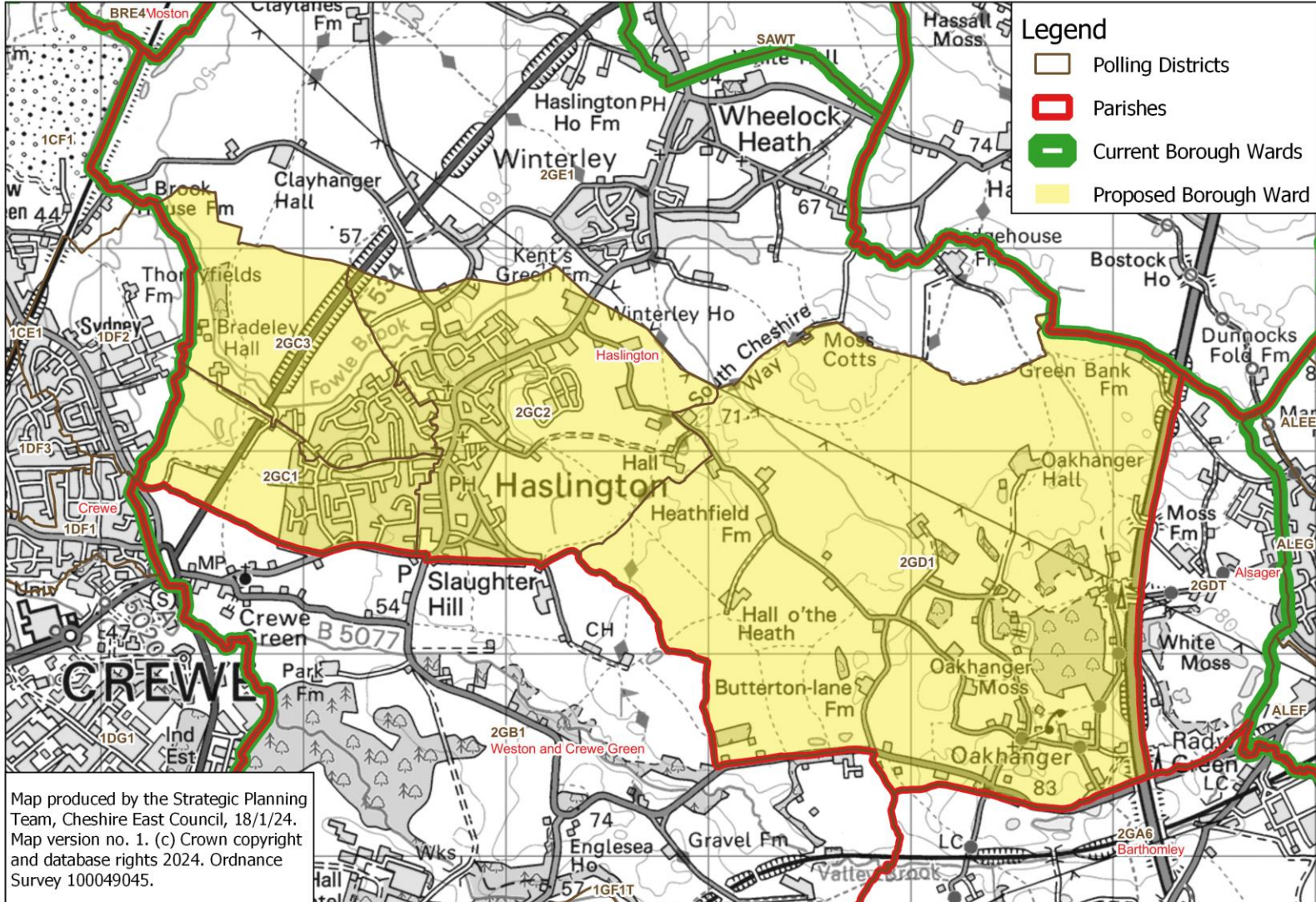
## Proposed Borough Ward: Handforth





# Haslington

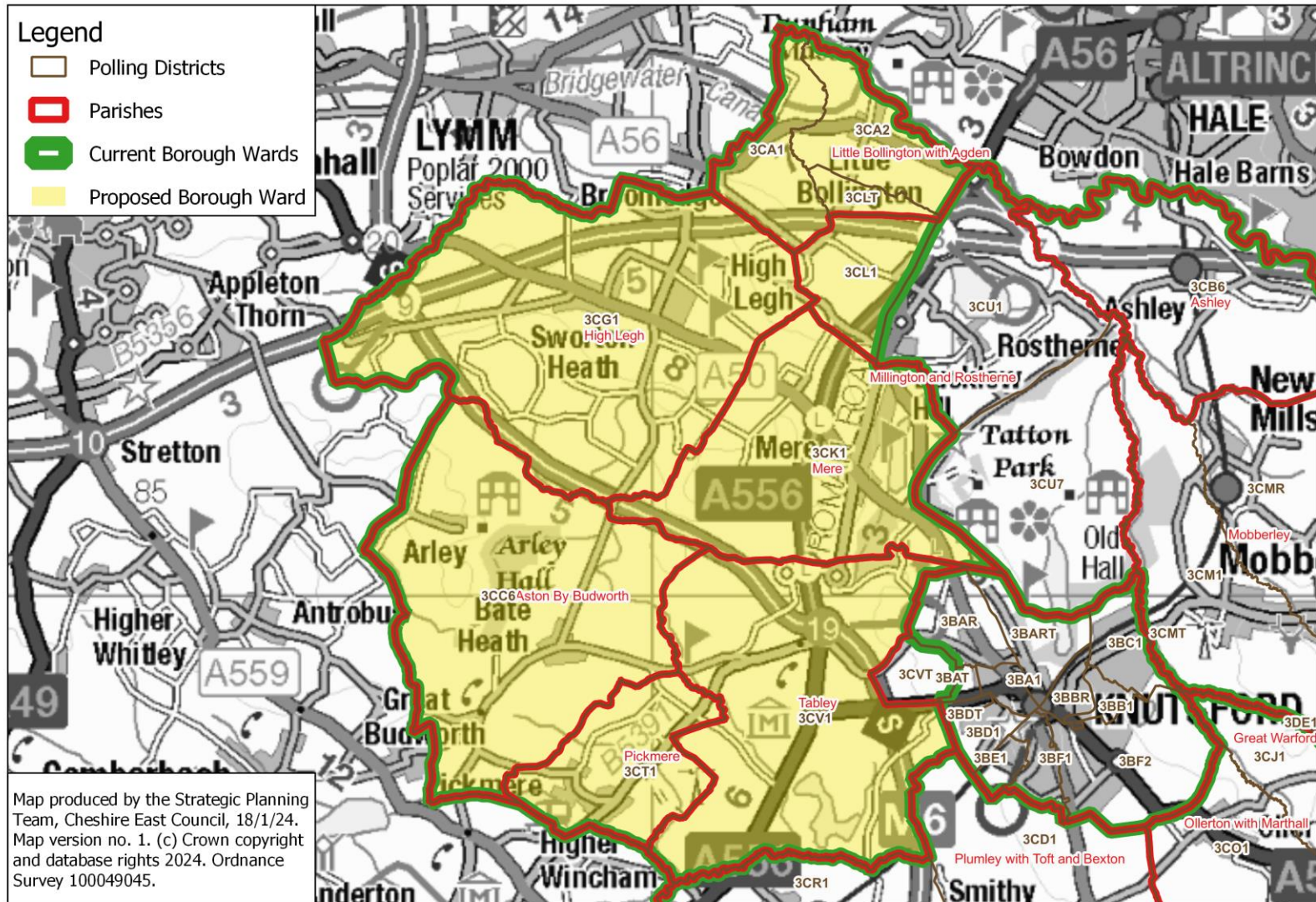
## Proposed Borough Ward: Haslington





# High Legh

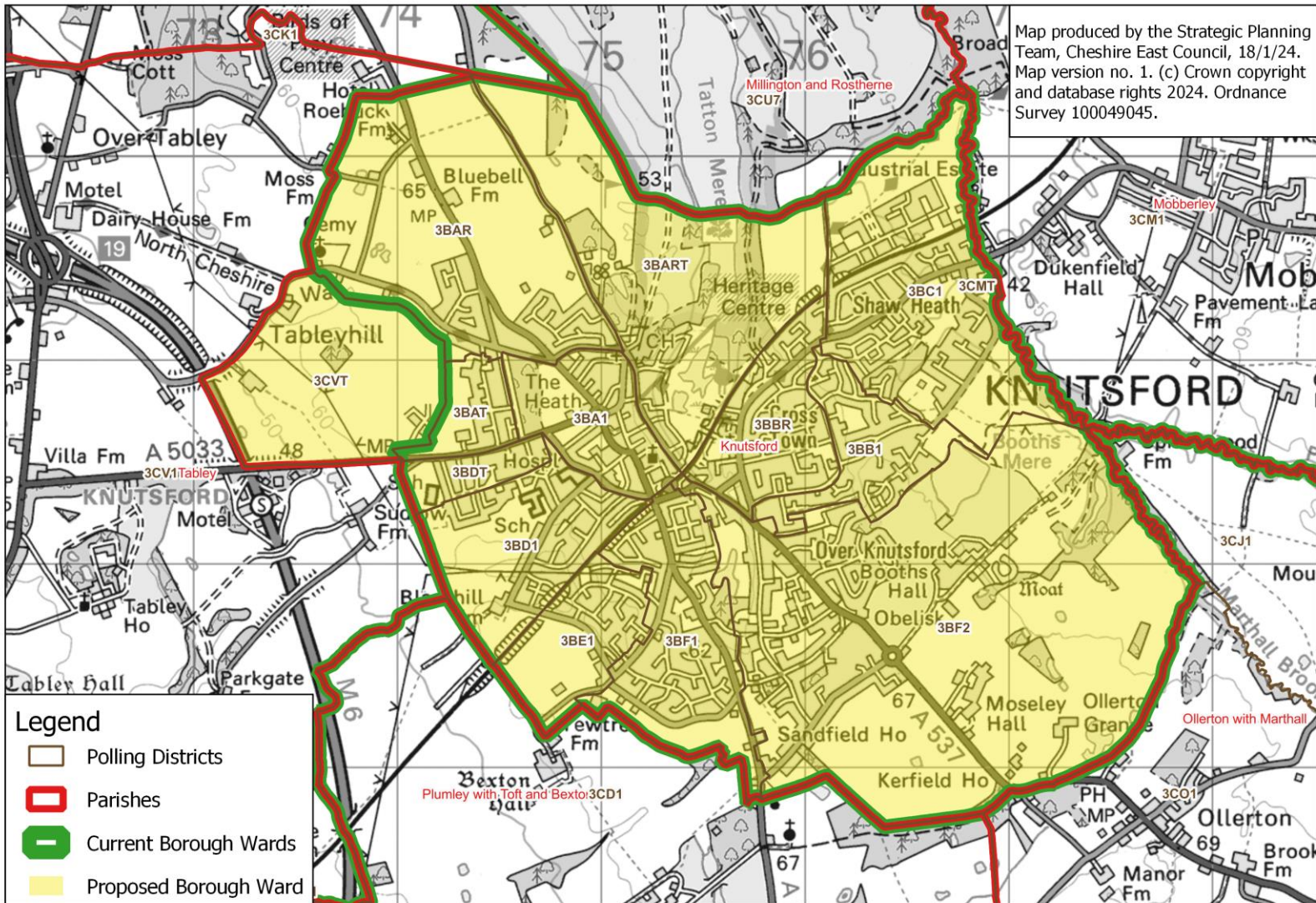
## Proposed Borough Ward: High Legh





# Knutsford

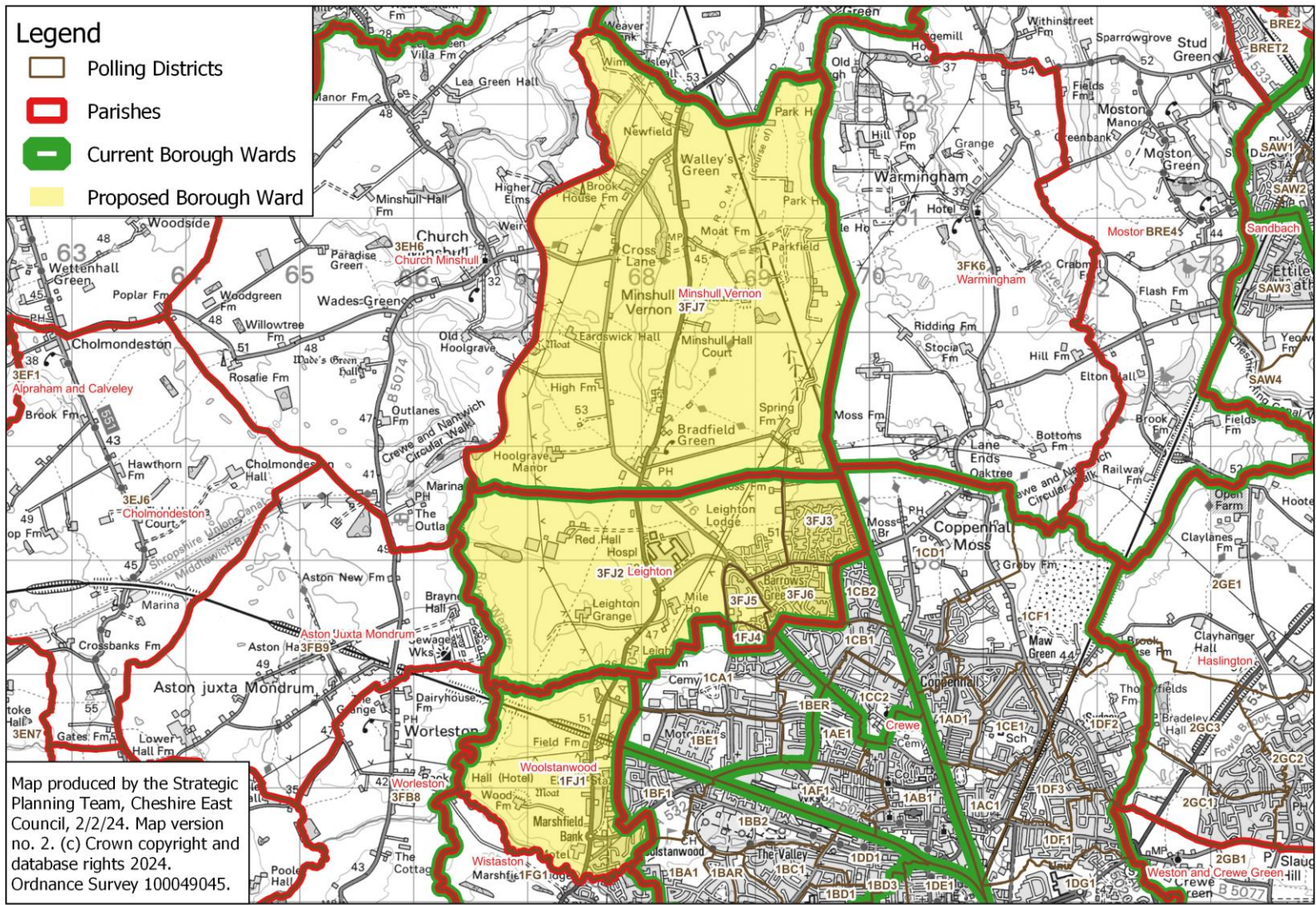
## Proposed Borough Ward: Knutsford





# Leighton

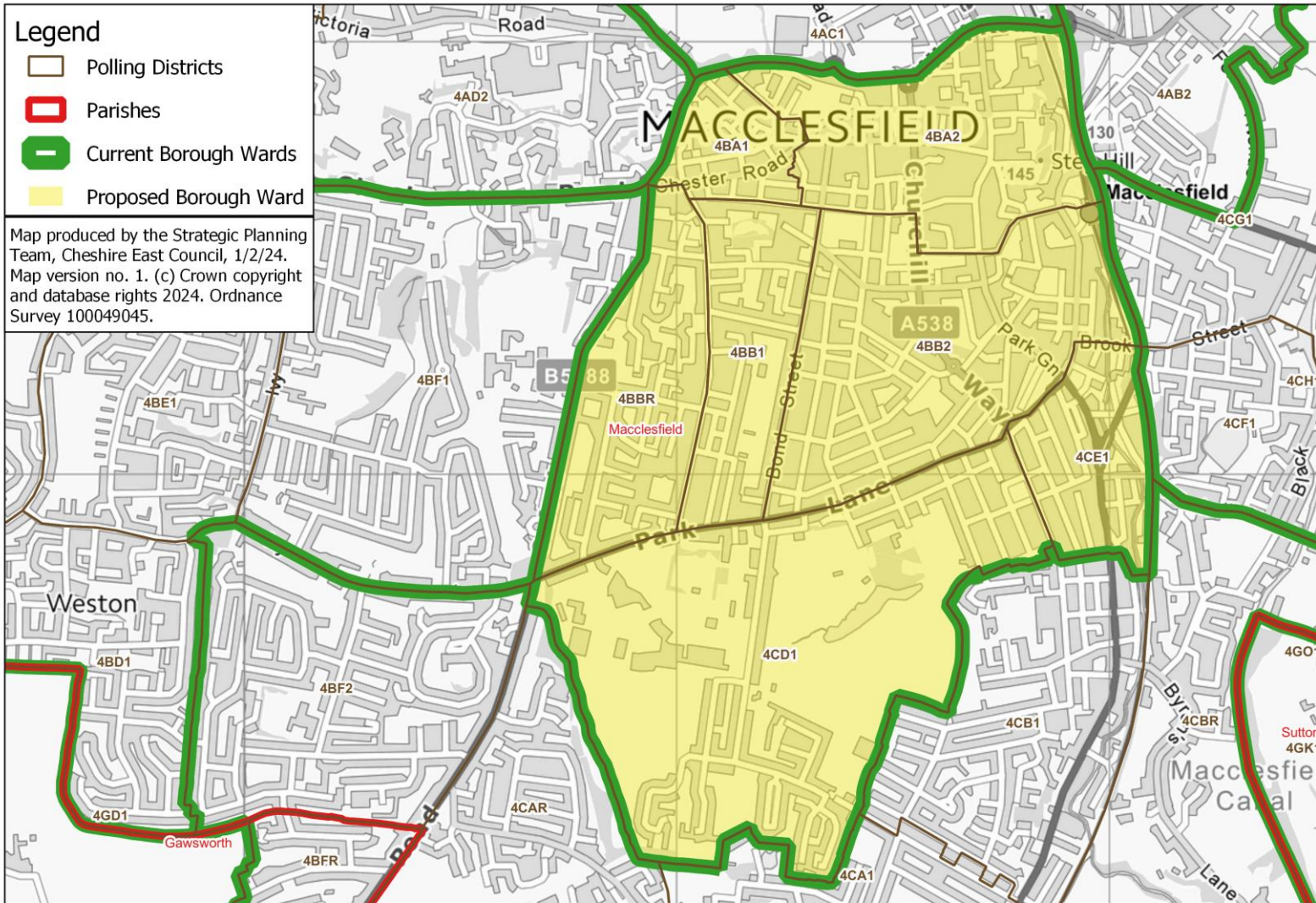
## Proposed Borough Ward: Leighton





# Macclesfield Central

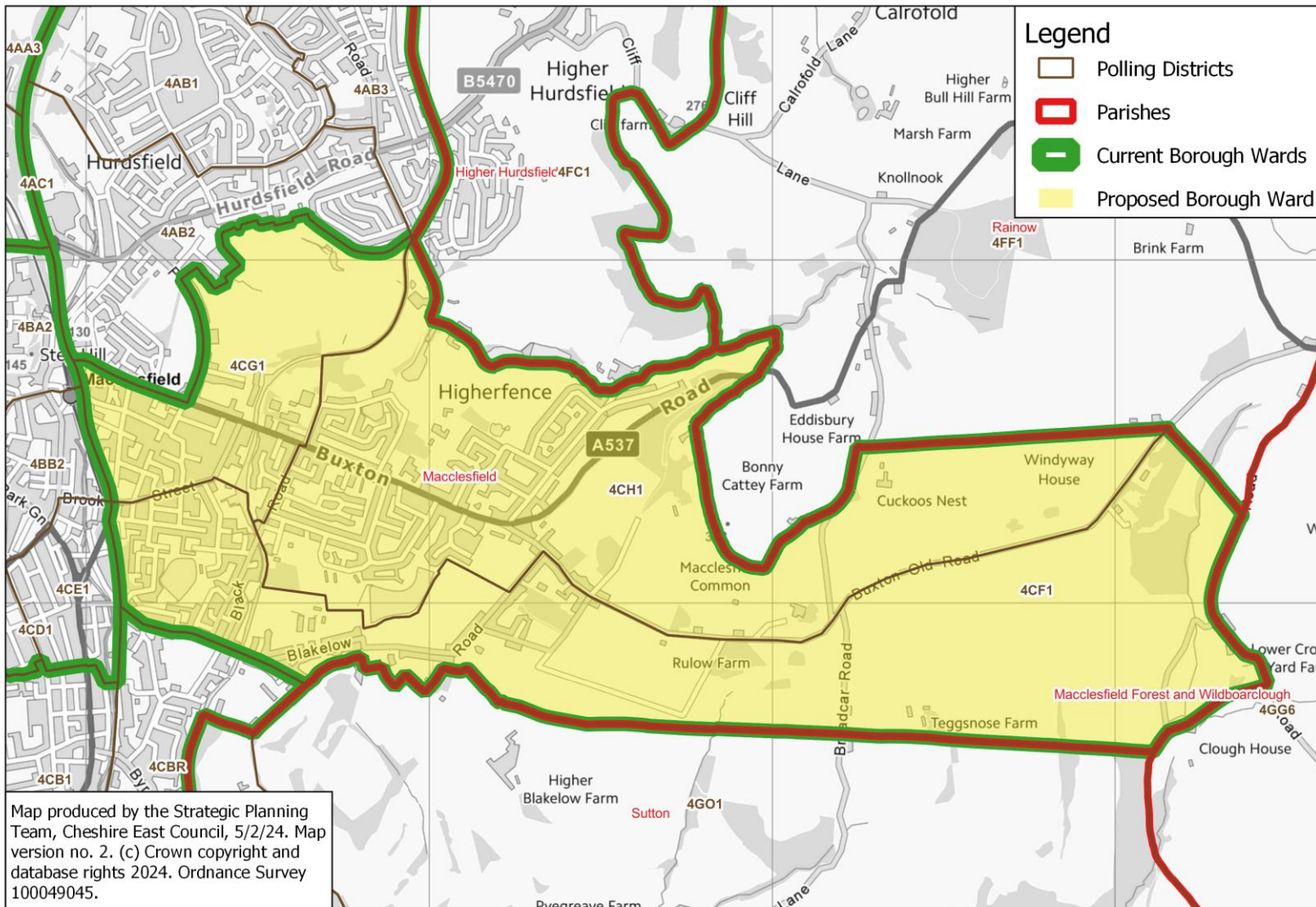
## Proposed Borough Ward: Macclesfield Central





# Macclesfield East

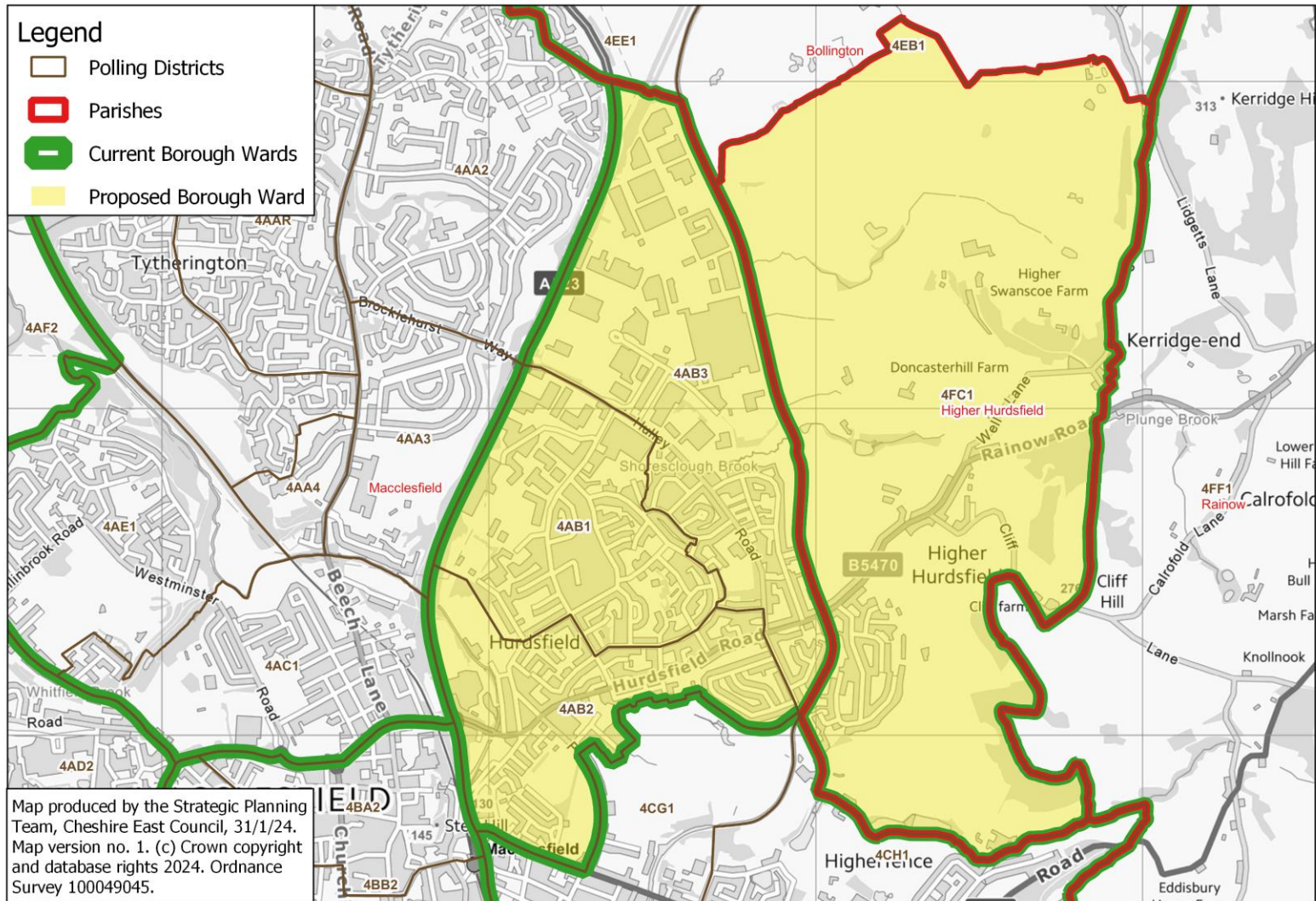
## Proposed Borough Ward: Macclesfield East





# Macclesfield Hurdsfield

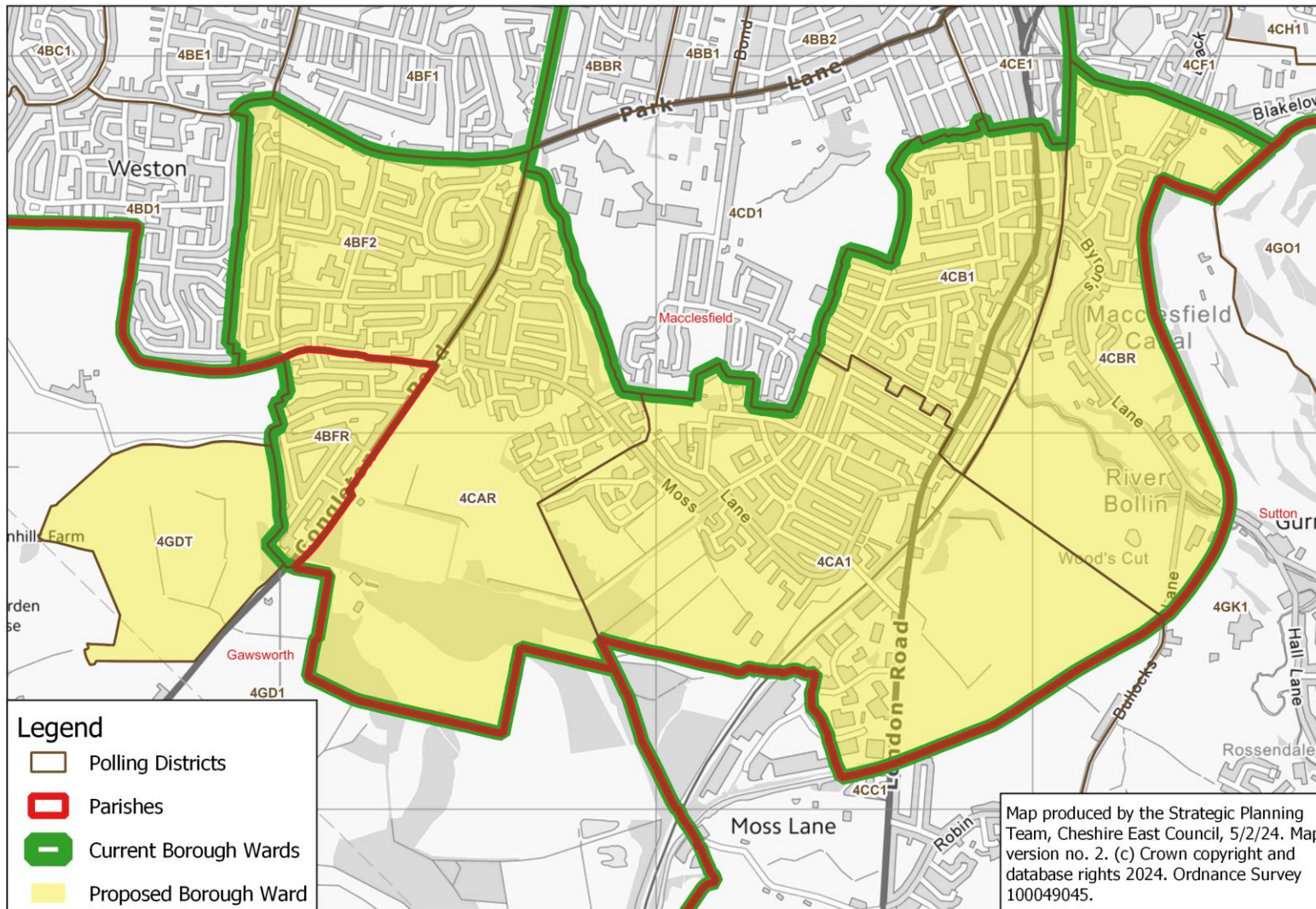
## Proposed Borough Ward: Macclesfield Hurdsfield





# Macclesfield South

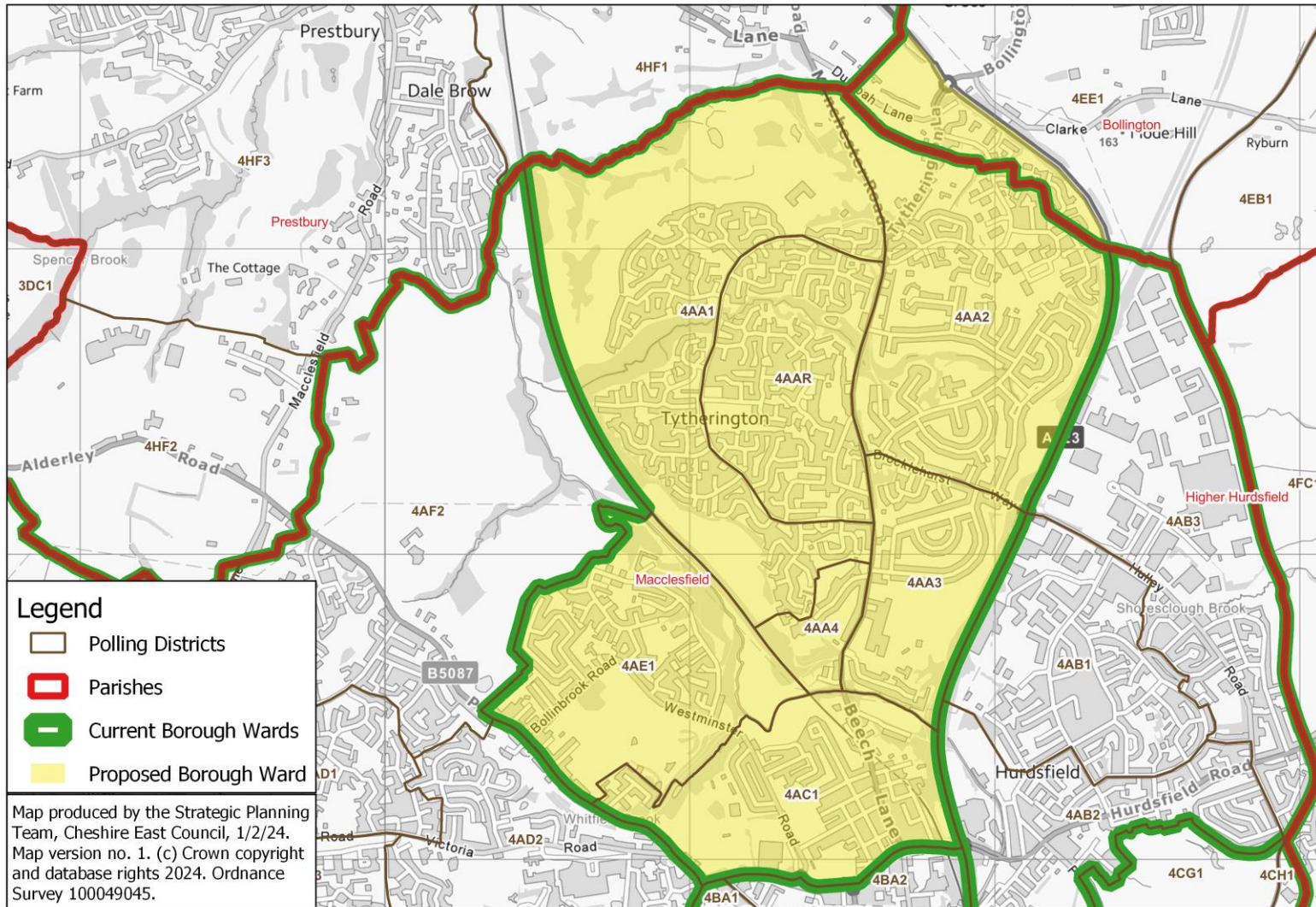
## Proposed Borough Ward: Macclesfield South





# Macclesfield Tytherington

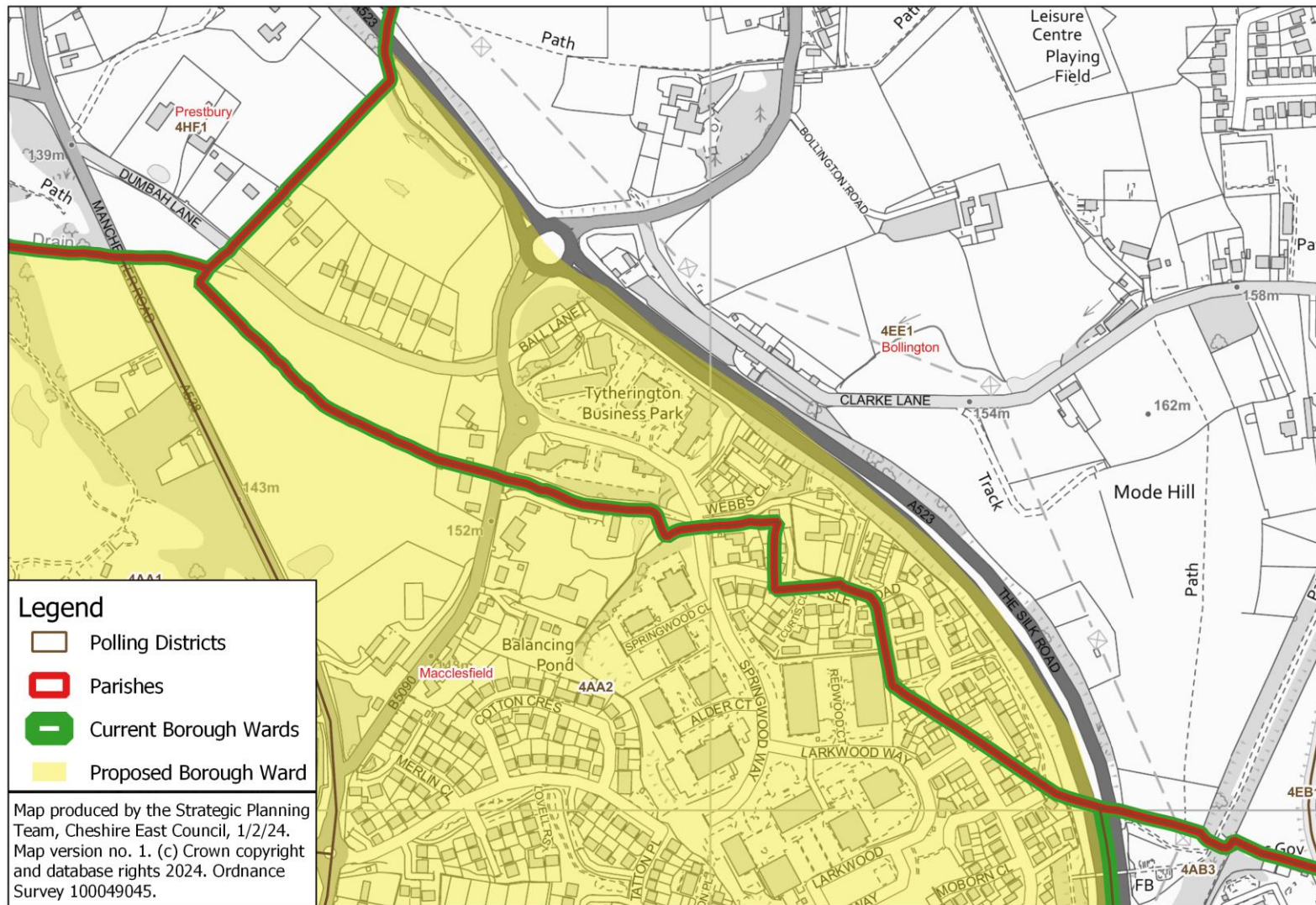
## Proposed Borough Ward: Macclesfield Tytherington





# Macclesfield Tytherington: close-up of Springwood Way area

## Proposed Borough Ward: Macclesfield Tytherington - close-up of area of 4EE1 to be included



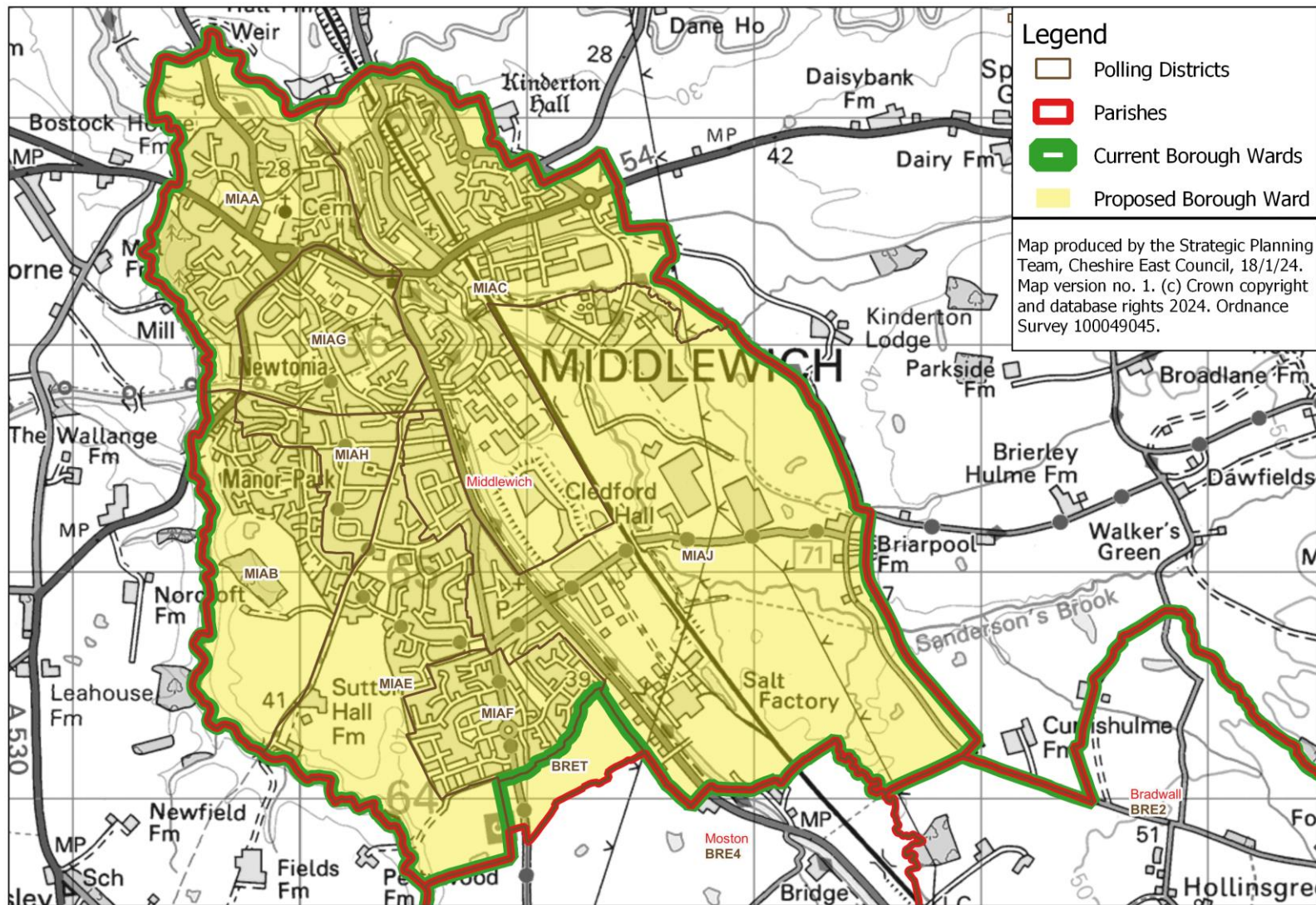


### Proposed Borough Ward: Macclesfield West





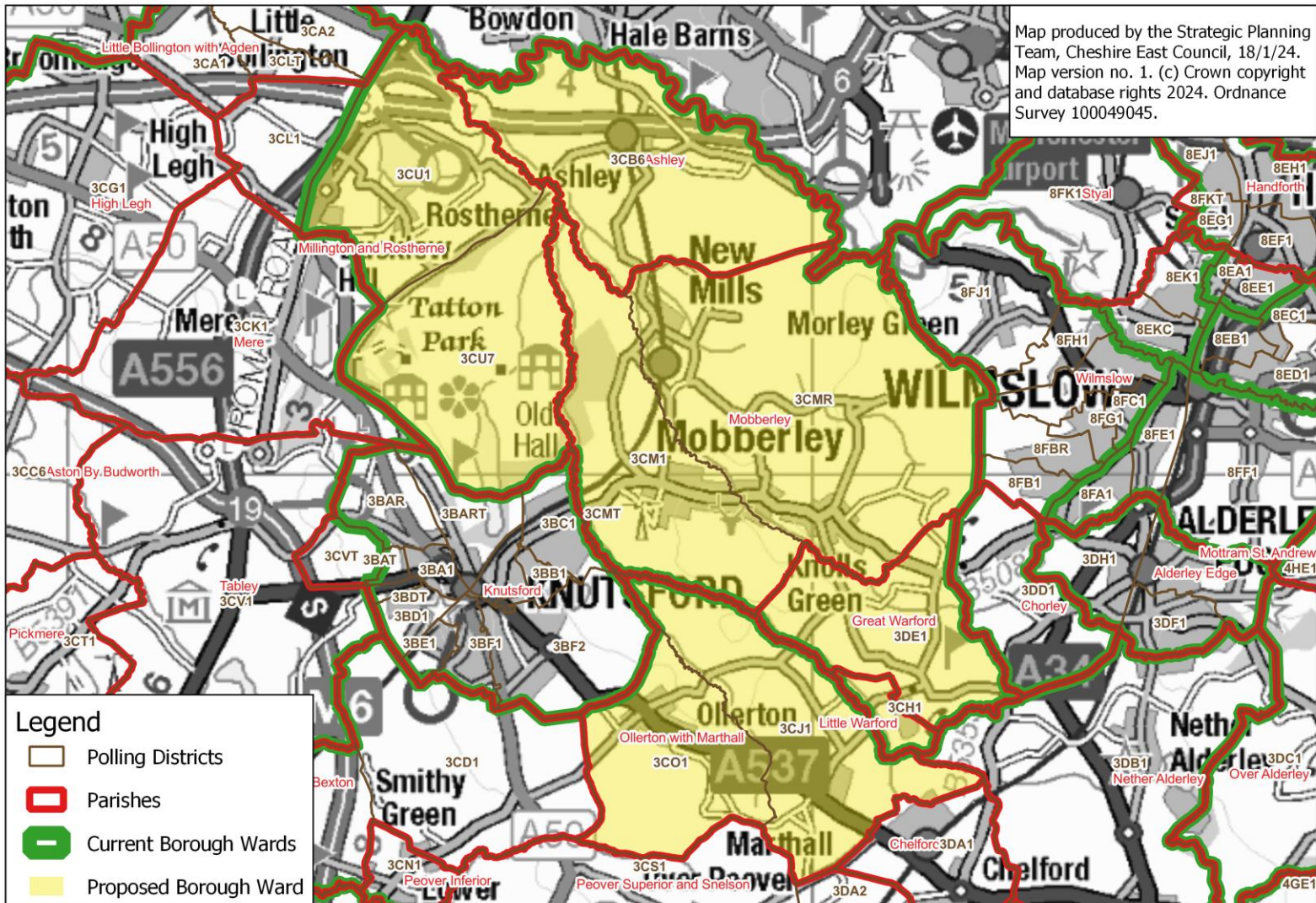
### Proposed Borough Ward: Middlewich





# Mobberley

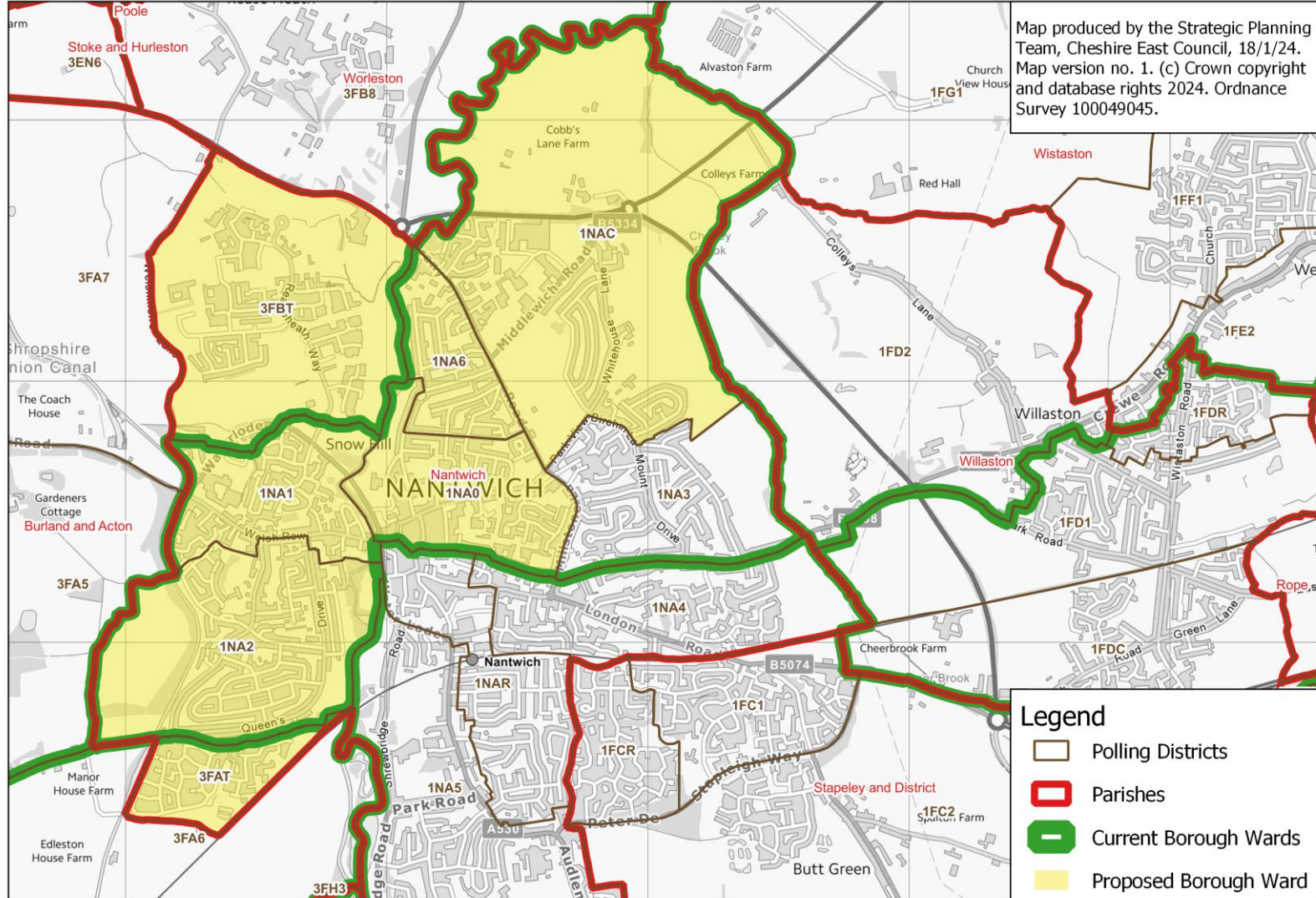
## Proposed Borough Ward: Mobberley





# Nantwich North & West

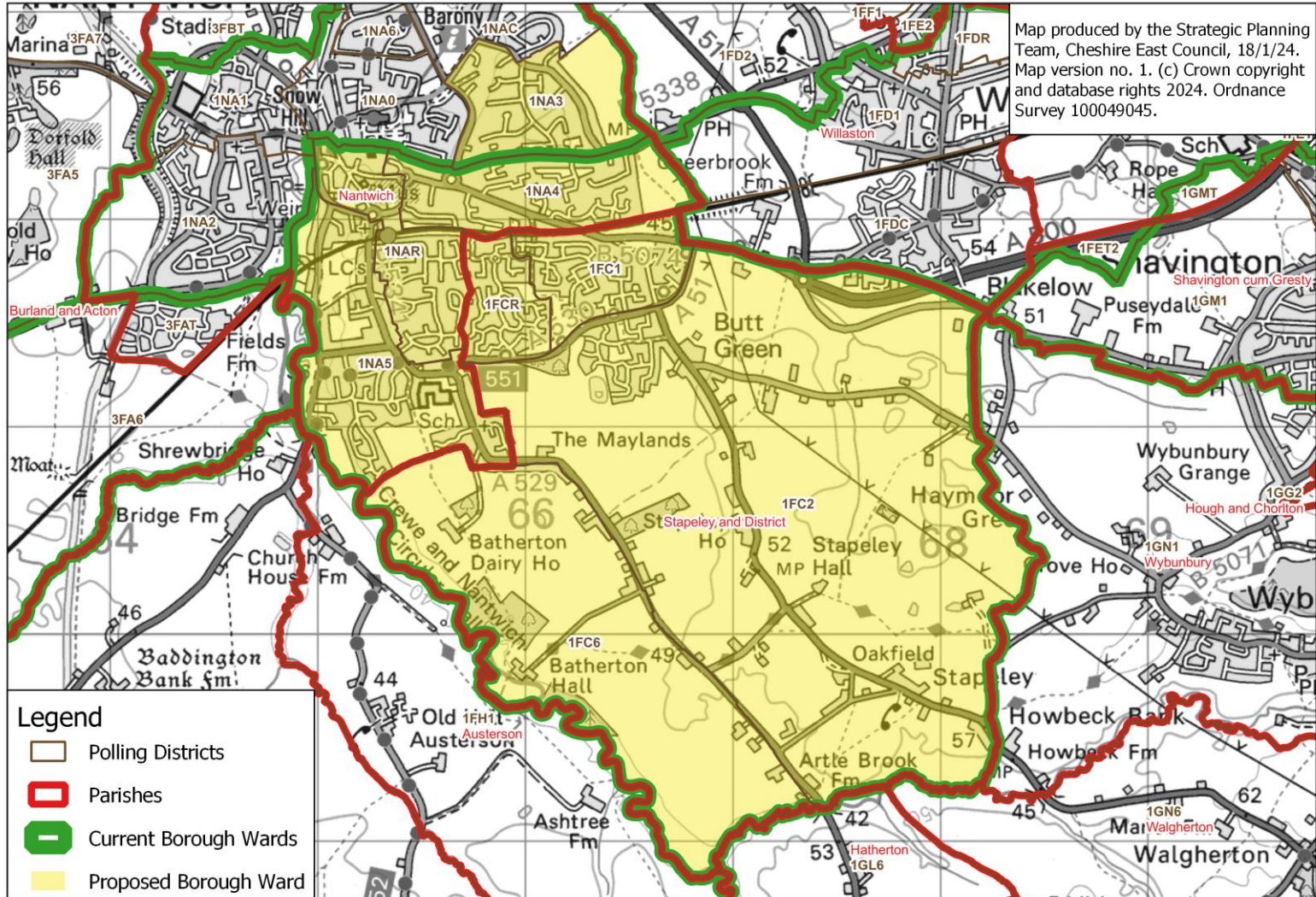
## Proposed Borough Ward: Nantwich North & West





# Nantwich South & Stapeley

## Proposed Borough Ward: Nantwich South & Stapeley

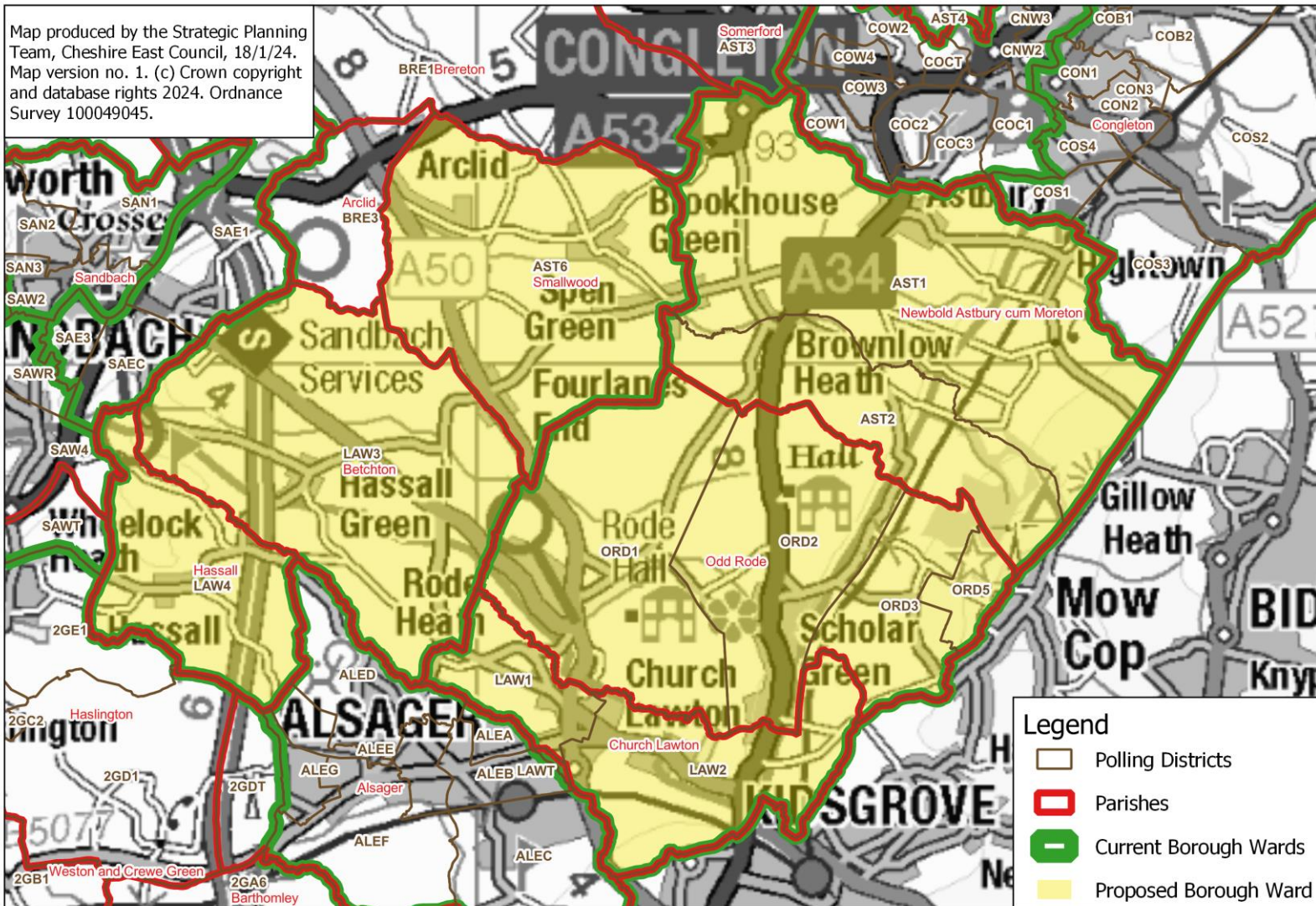




## Odd Rode

### Proposed Borough Ward: Odd Rode

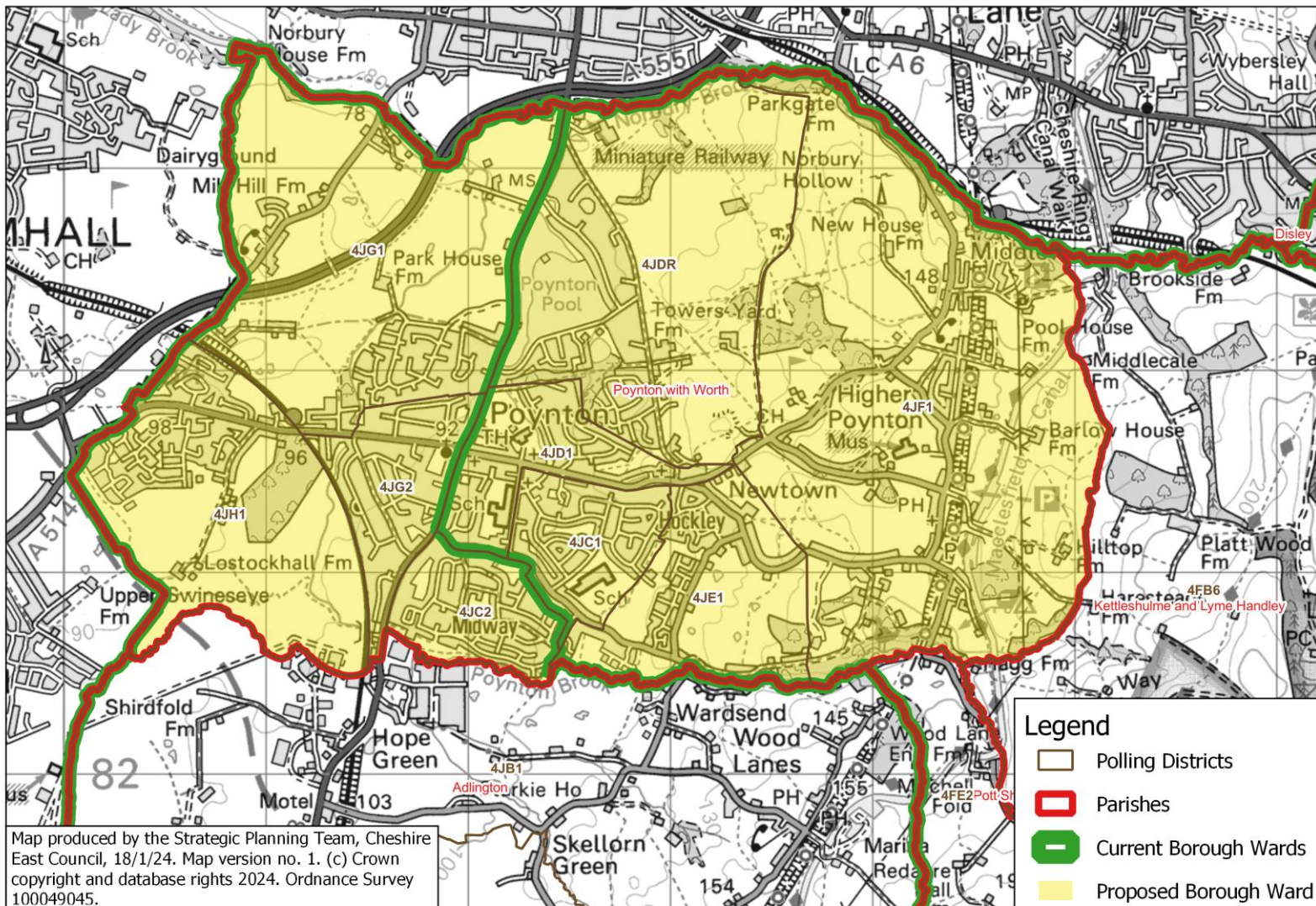
Map produced by the Strategic Planning Team, Cheshire East Council, 18/1/24.  
Map version no. 1. (c) Crown copyright and database rights 2024. Ordnance Survey 100049045.





# Poynton

## Proposed Borough Ward: Poynton

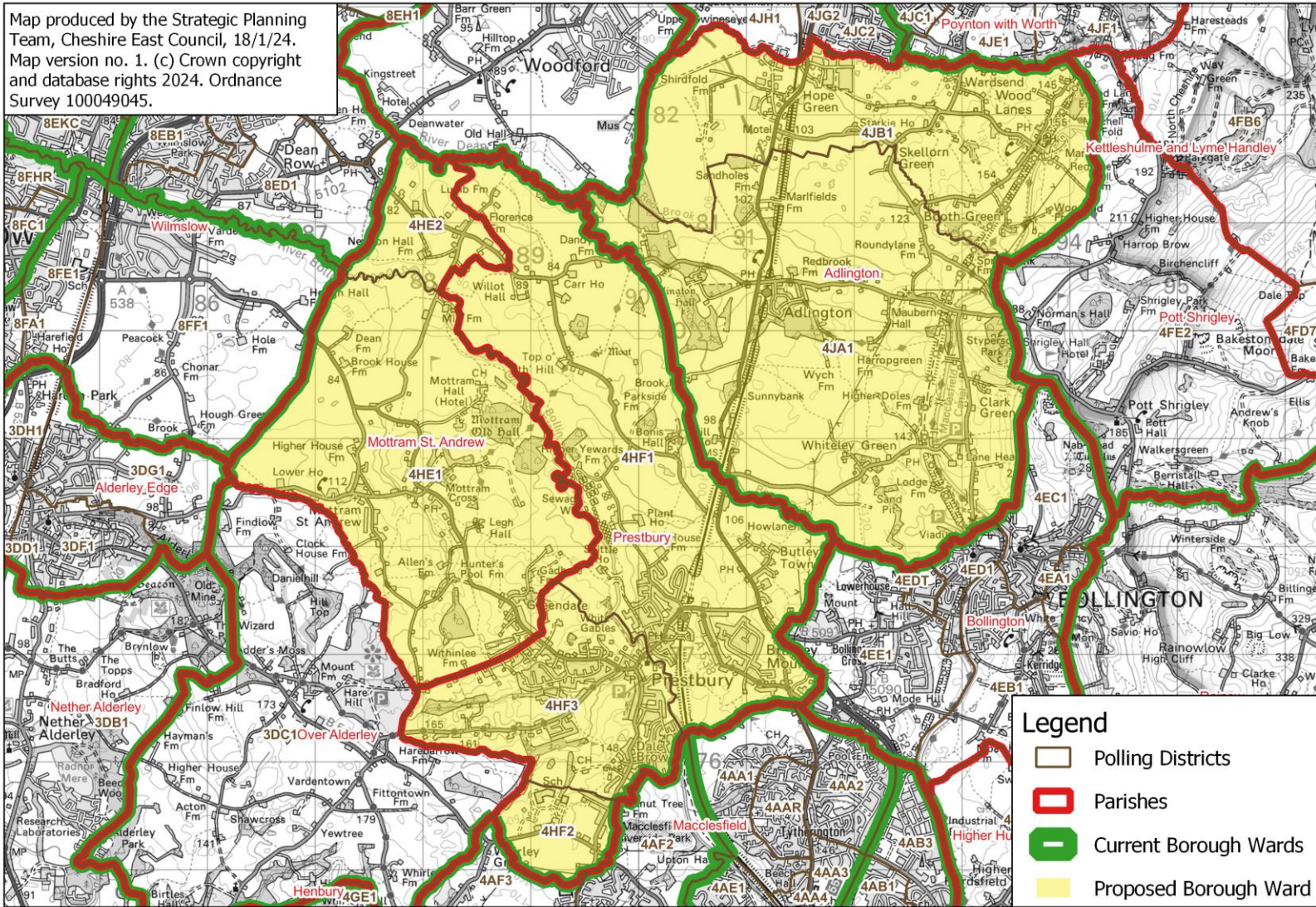




# Prestbury

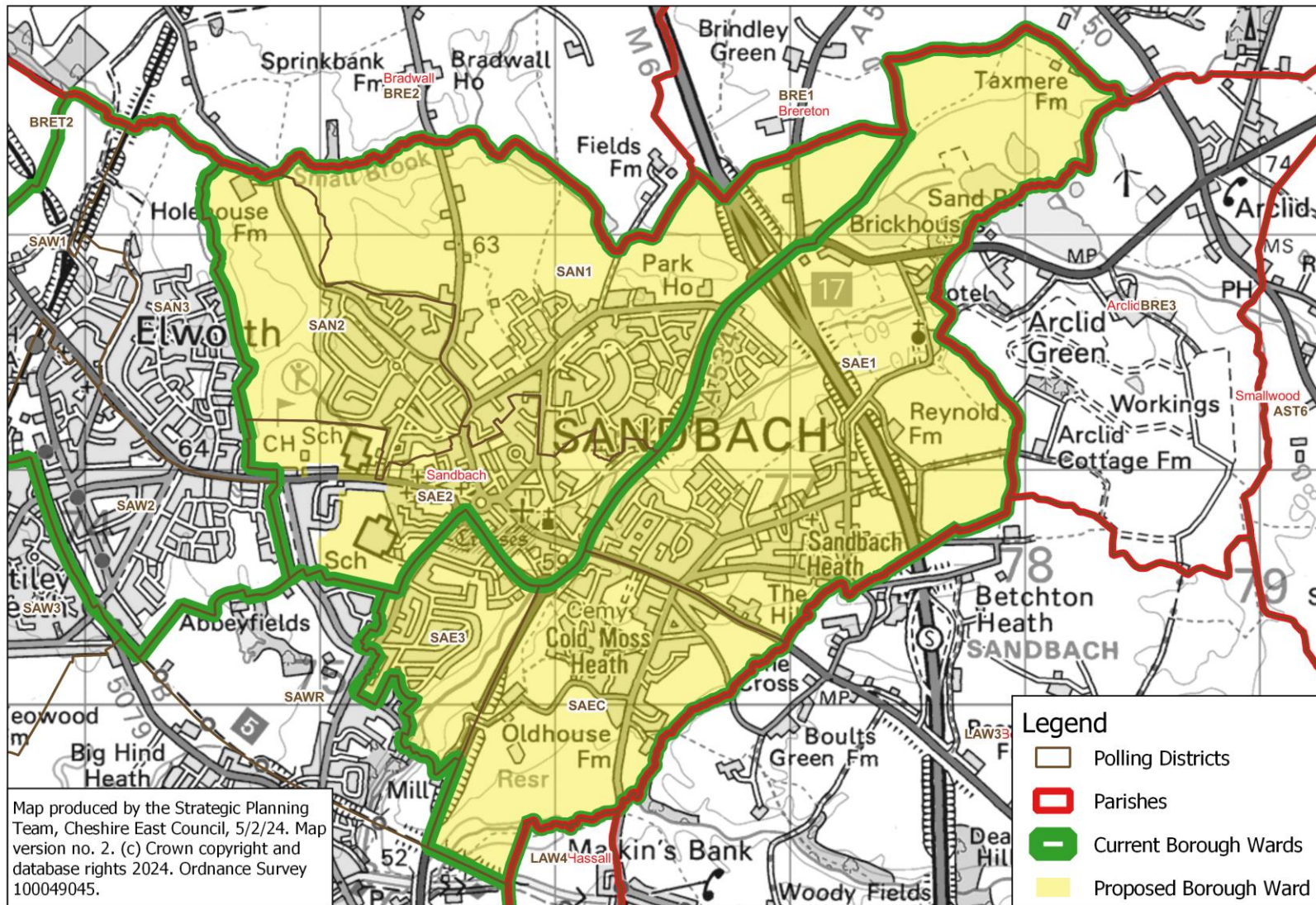
## Proposed Borough Ward: Prestbury

Map produced by the Strategic Planning Team, Cheshire East Council, 18/1/24.  
Map version no. 1. (c) Crown copyright and database rights 2024. Ordnance Survey 100049045.





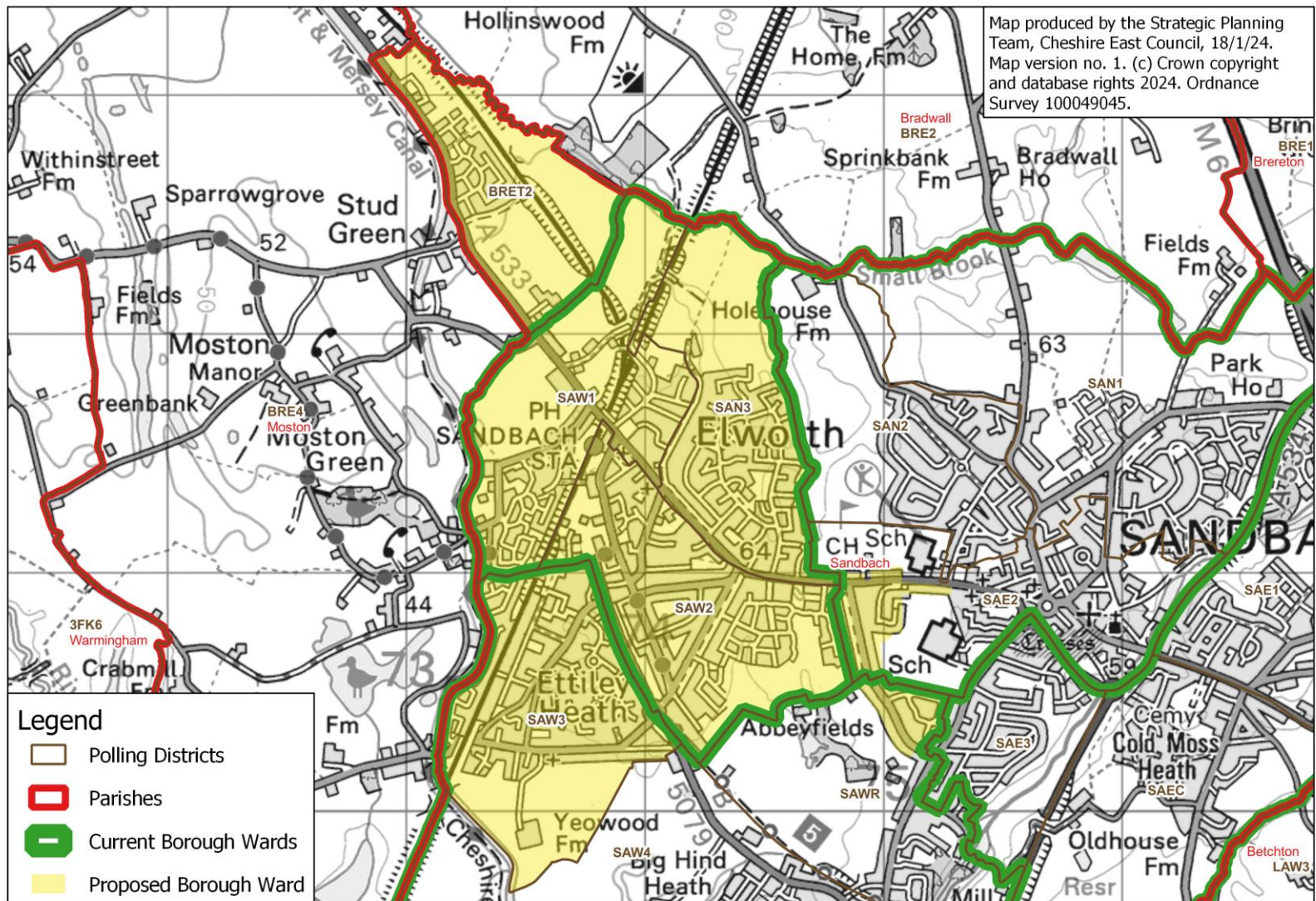
### Proposed Borough Ward: Sandbach East & Central





# Sandbach Elworth & Ettiley Heath

## Proposed Borough Ward: Sandbach Elworth & Ettiley Heath





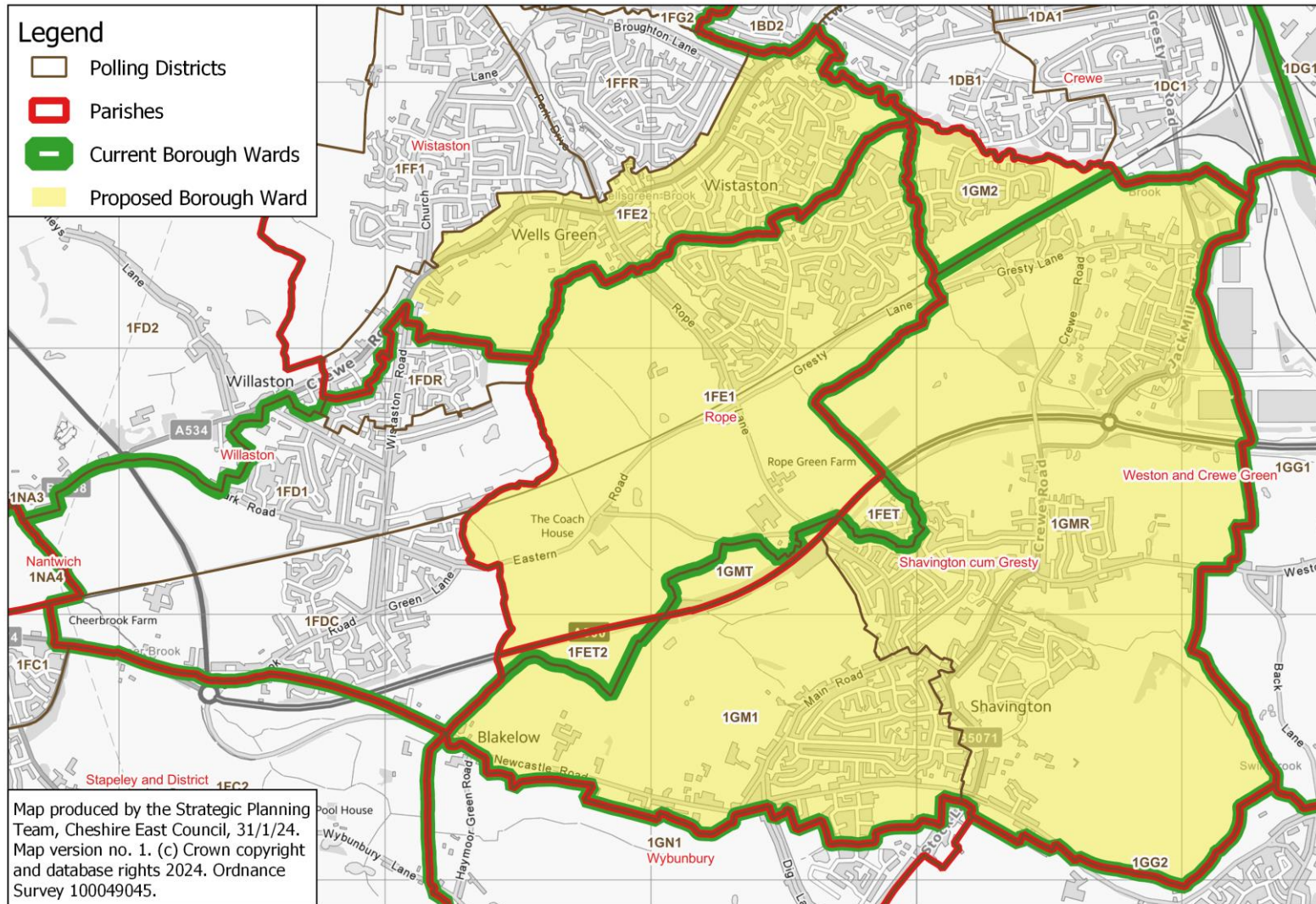
**Proposed Borough Ward: Sandbach Elworth & Ettiley Heath - close-up of areas of SAE2 and SAWR to be included**





# Shavington

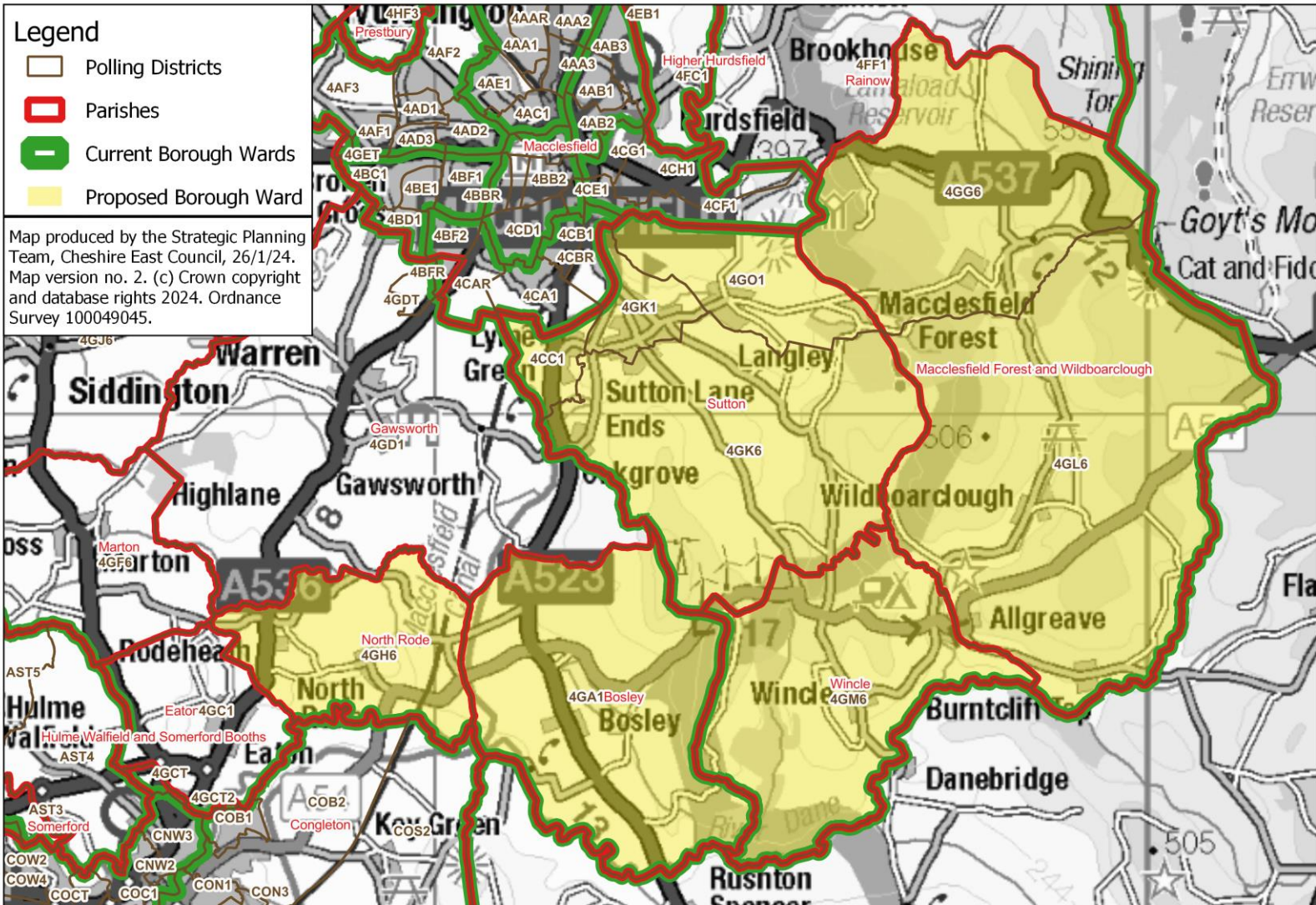
## Proposed Borough Ward: Shavington





# Sutton

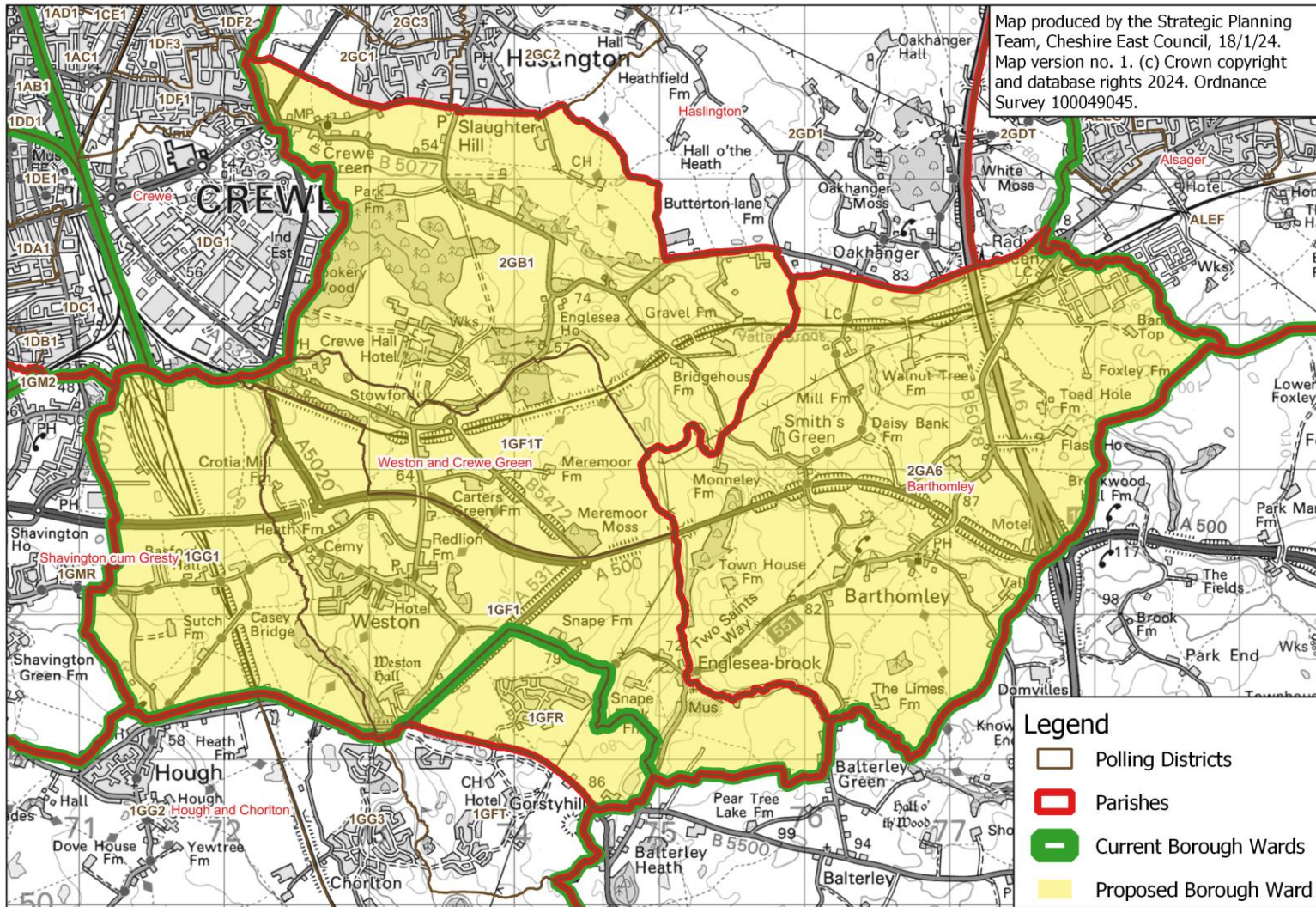
## Proposed Borough Ward: Sutton





# Weston

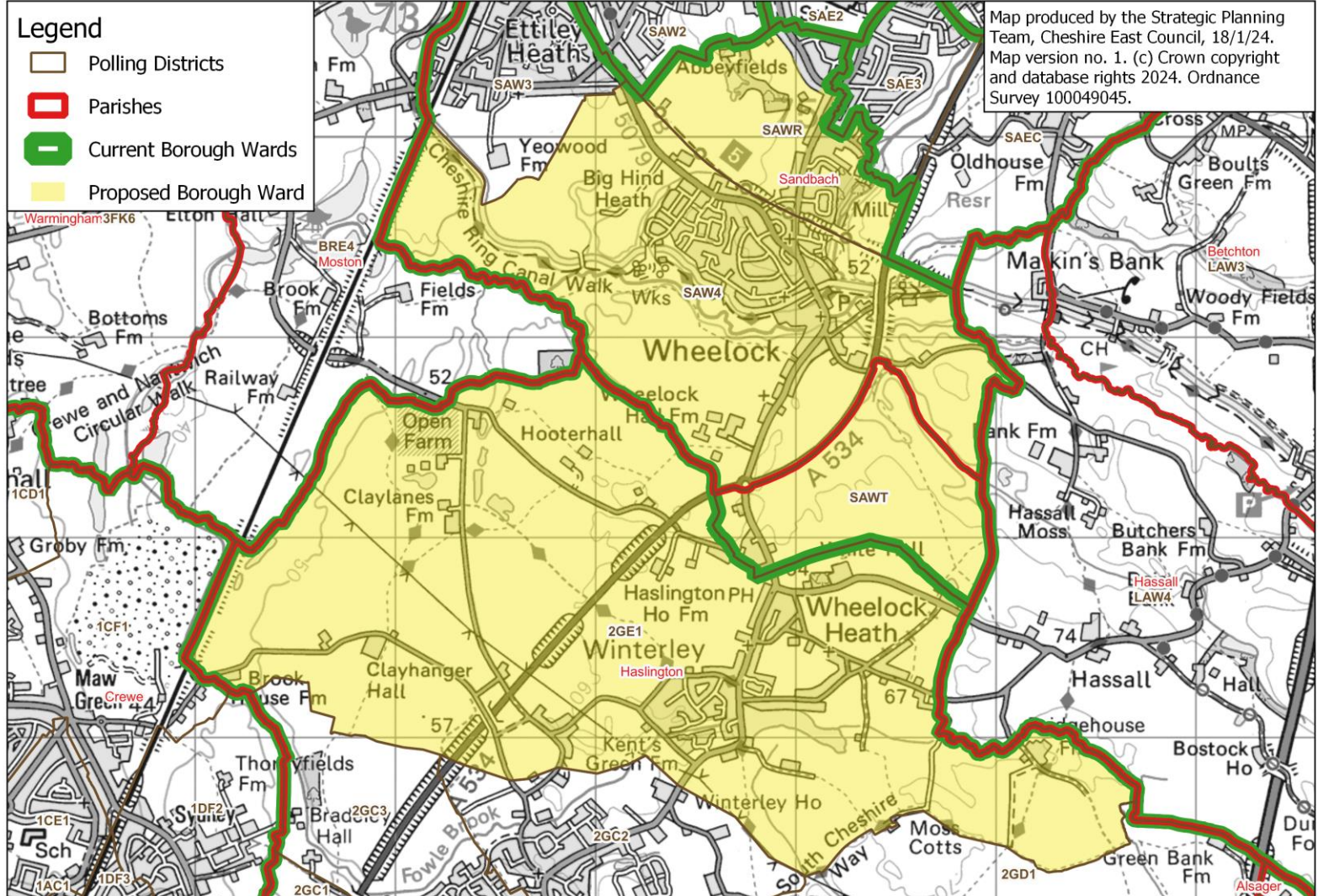
## Proposed Borough Ward: Weston





# Wheelock & Winterley

## Proposed Borough Ward: Wheelock & Winterley

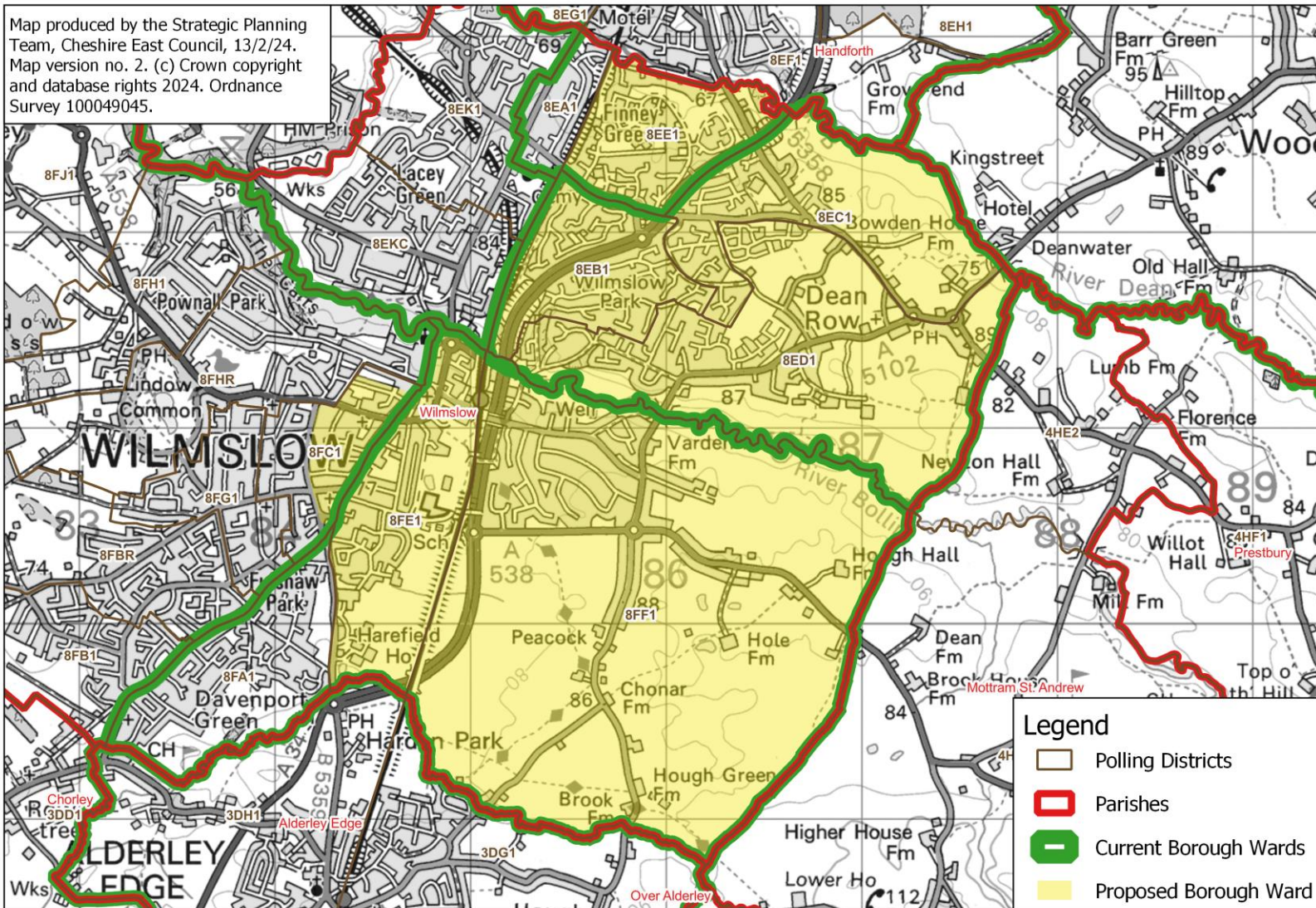




# Wilmslow East & Dean Row

## Proposed Borough Ward: Wilmslow East & Dean Row





Map produced by the Strategic Planning Team, Cheshire East Council, 13/2/24.  
Map version no. 2. (c) Crown copyright and database rights 2024. Ordnance Survey 100049045.





**Proposed Borough Ward: Wilmslow East & Dean Row - close-up of area of 8FC1 to be included**

**Legend**

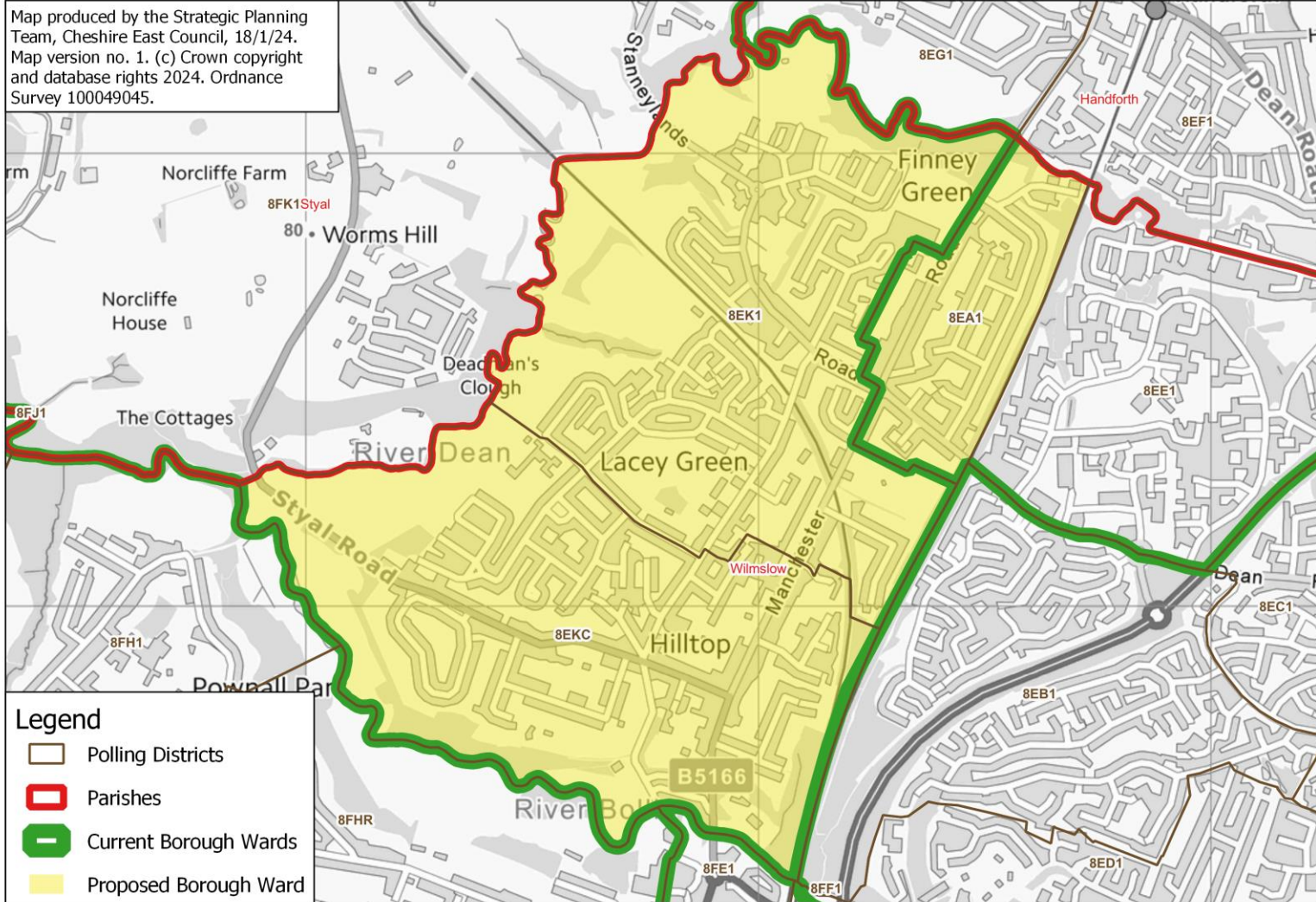
-  Polling Districts
-  Parishes
-  Current Borough Wards
-  Proposed Borough Ward





# Wilmslow Lacey Green

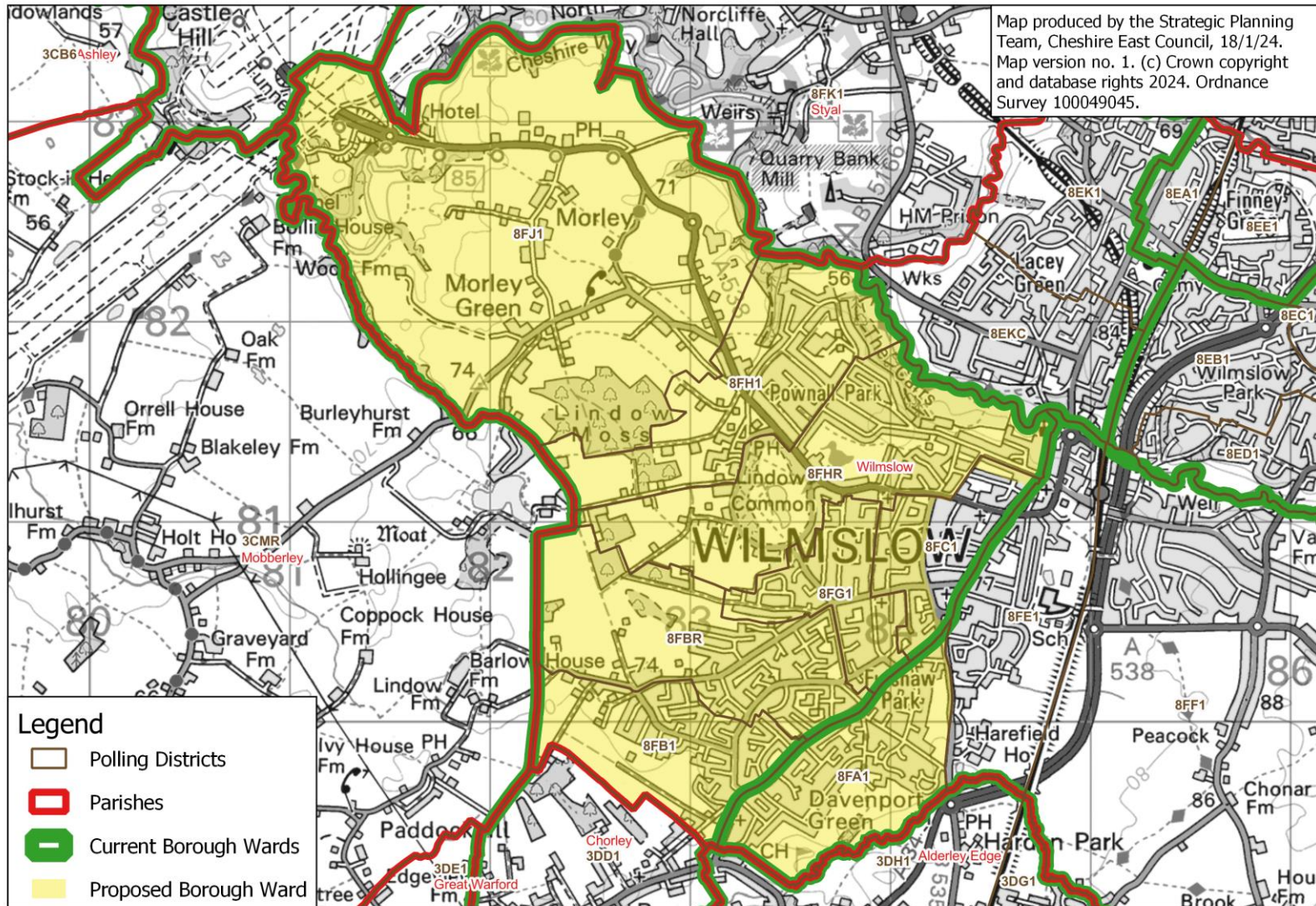
## Proposed Borough Ward: Wilmslow Lacey Green





# Wilmslow West

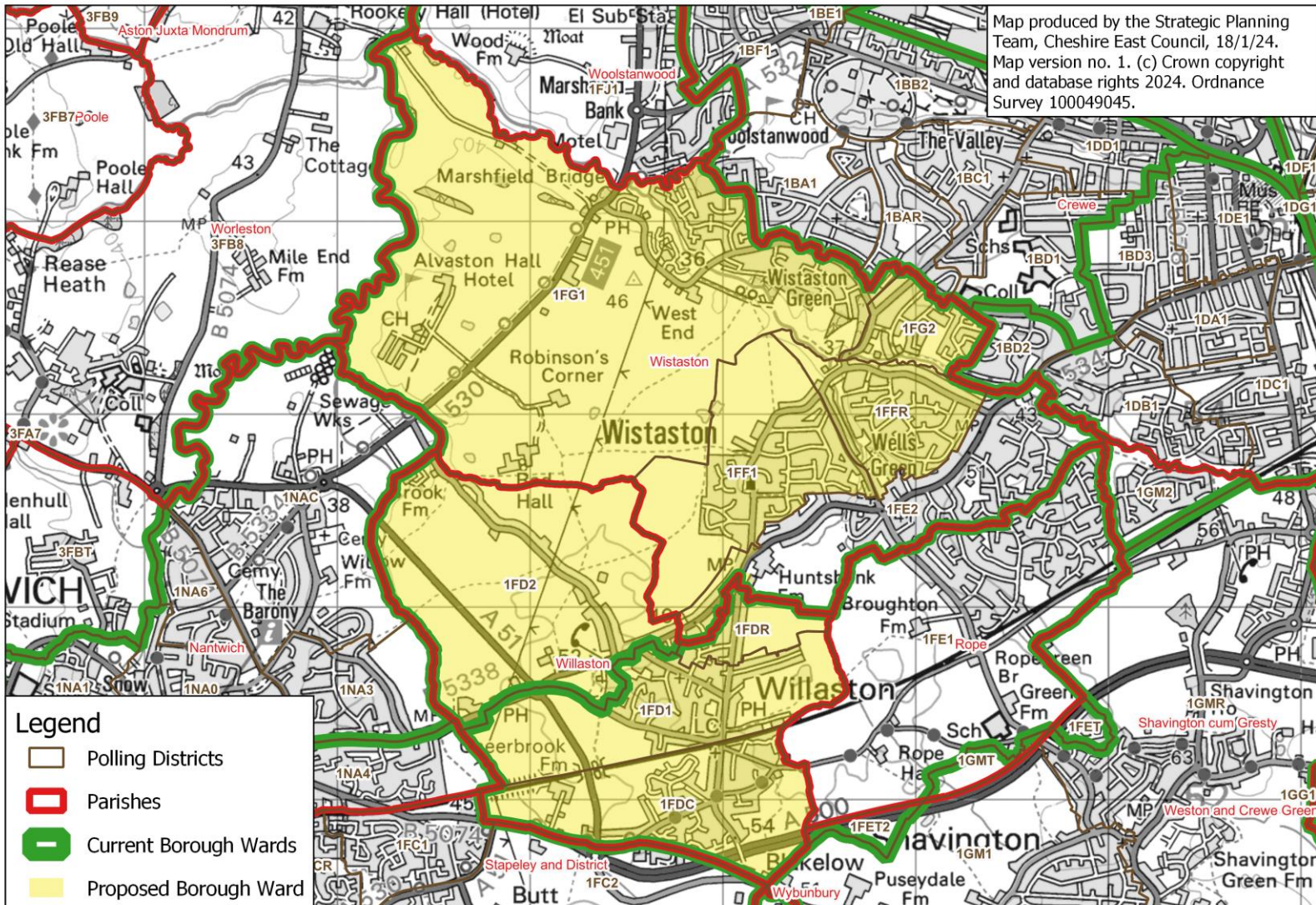
## Proposed Borough Ward: Wilmslow West





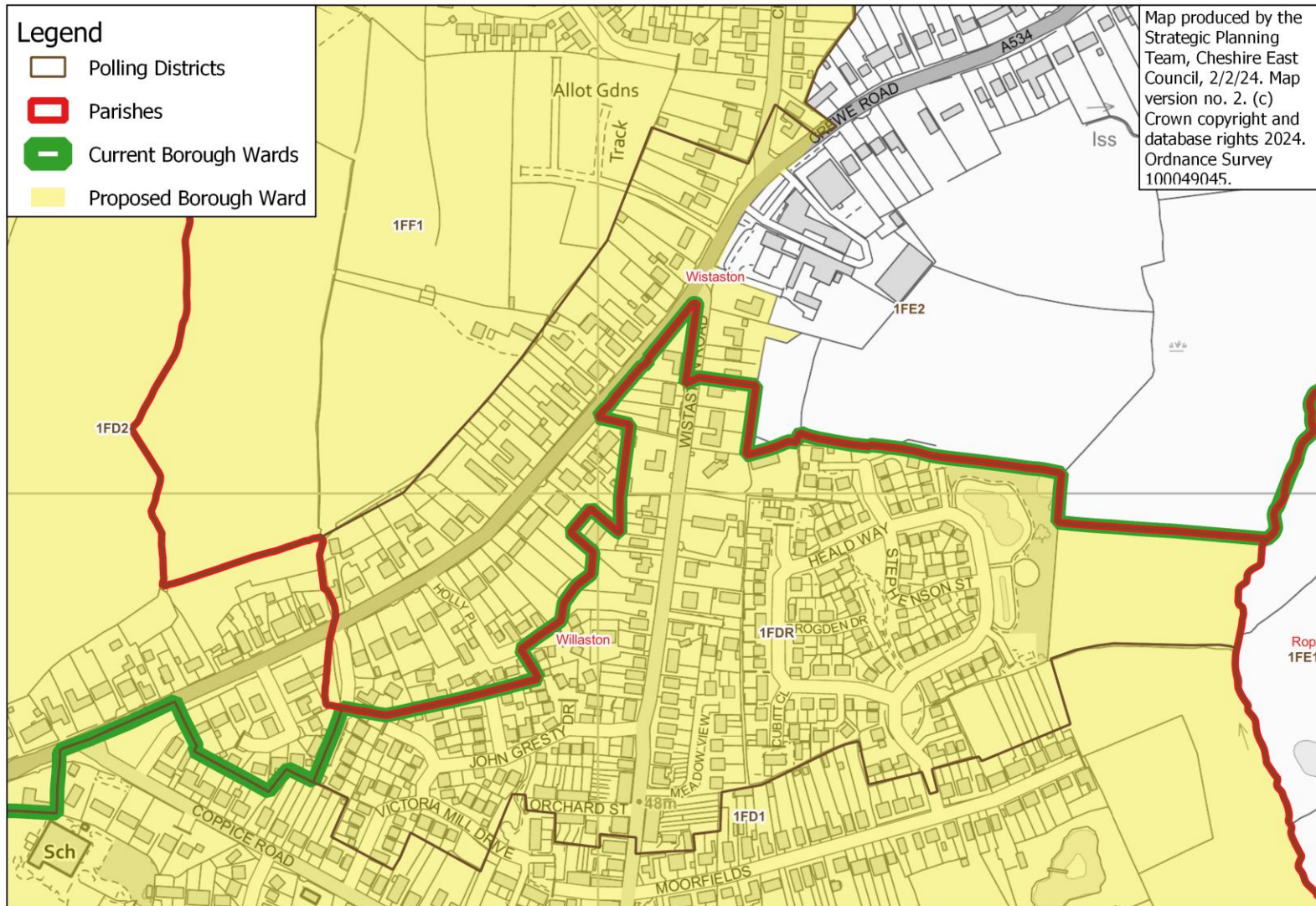
# Wistaston

## Proposed Borough Ward: Wistaston





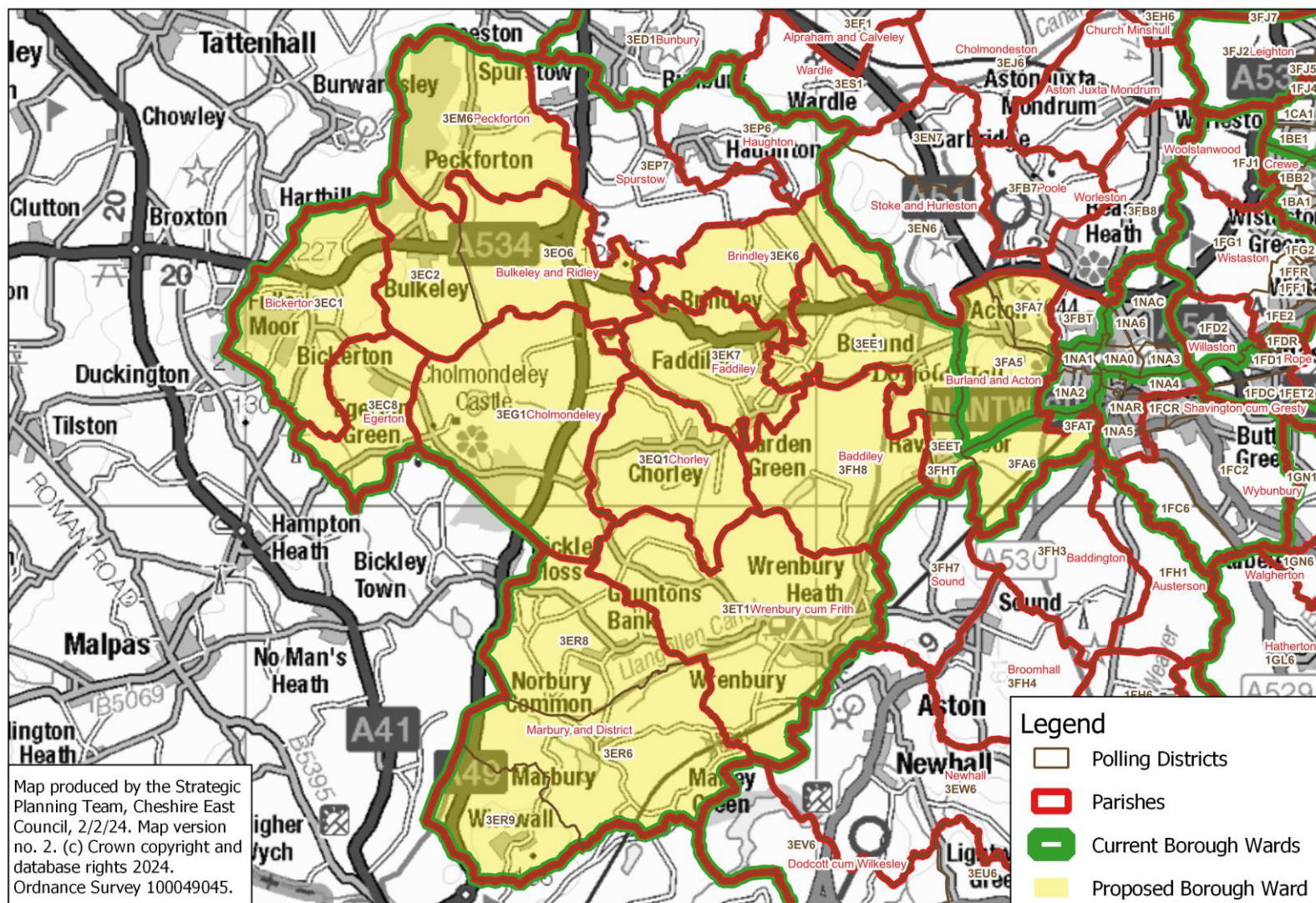
**Proposed Borough Ward: Wistaston - close-up of area of 1FE2 to be included**





# Wrenbury

## Proposed Borough Ward: Wrenbury





# Wybunbury

## Proposed Borough Ward: Wybunbury

